Calgary Industrial Land Survey
as of 1985, June 30

THE CITY OF CALGARY
PLANNING & BUILDING DEPARTMENT

PUBLISHING INFORMATION

TITLE:	CALGARY INDUSTRIAL LAND SURVEY AS OF 1985, JUNE 30
AUTHOR:	CITY & COMMUNITY PLANNING DIVISION
PRINTING DATE:	1985, SEPTEMBER
ADDITIONAL COPIES:	THE CITY OF CALGARY PLANNING INFORMATION CENTRE P.O. BOX 2100 CALGARY, ALBERTA T2P 2M5 (403) 268-5333

Contents

Page

INTRODUCTION, SUMMARY, DEFINITIONS & ASSUMPTIONS 1-3

INDUSTRIAL LAND ABSORPTION IN CALGARY, 1976 - 1985, JUNE 30 4-7

VACANT, DEVELOPABLE INDUSTRIAL LAND IN CALGARY, 1985, JUNE 30 8-73

List of Vacant Developable Industrial Sites in Calgary, 1985, June 30 12-35

Section Maps Showing Vacant, Developable Industrial Sites 36-73

FUTURE INDUSTRIAL SUBDIVISIONS IN CALGARY, 1985, JUNE 30 74-82

Section Maps Showing Future Industrial Subdivisions 76-81

LIST OF TABLES AND MAPS

TABLE 1

Industrial Land Absorption in Calgary 1976 - 1985, June 30 (Net Acres) Showing Land Use Designation, Size of Site and Services Provided 5-6

Page

TABLE 2

Industrial Subdivision Plans Registered During 1976 - 1985, June 30, in Calgary 7

TABLE 3

Vacant, Developable Industrial Land in Calgary by Industrial District, Land Use Designation and Ownership, 1985, June 30 (Net Acres) 10

TABLE 4

Vacant, Developable Industrial Land in Calgary by Land Use Designation Categories and Ownership 1976, June 30 - 1985, June 30 11

TABLE 5

Industrial Subdivisions Planned or in Preparation as of 1985, June 30, Showing Location, Proposed Land Use Designation, Lots to be Created and Projected Year of Opening 75

MAP 1

Industrial Districts in Calgary 9

Map 2

Land for Industry in Calgary 82

Introduction, Summary, Definitions & Assumptions

INTRODUCTION

The "Calgary Industrial Land Survey" for the City of Calgary has been issued since 1971. Starting in 1980, the semi-annual publication was discontinued and one mid-year report is prepared covering a twelve month period.

Similar to preceding reports, this present issue records historical data relating to industrial land absorption, subdivision activity and provides an inventory of vacant industrial land. Detailed information is given, particularly for sites which are currently vacant and developable.

The present report of 1985, June 30 compiles data pertaining to:

a. Industrial land absorption from 1976 to 1985, June 30. Table 1 shows the number of sites and their size (net acres) by type of use, land use designation, and services provided.

b. Industrial subdivision plans registered between 1976 and 1985, June 30. Table 2 shows the number of sites, and their gross and net areas created.

c. The inventory of vacant developable industrial land. The data are presented in four components:

   i) A summary of vacant lands by industrial districts and land use designations. Ownership both private and City is also noted (Table 3).

   ii) A list of vacant sites by sections of the city describing the location of these properties. The land use designation and ownership of each item is also shown.

   iii) The annual vacant industrial land inventory from 1976, June 30 to 1985, June 30 (Table 4).

   iv) Vacant, developable parcels are shown on section maps, which also indicate the land use designations.

d. Future industrial subdivisions within the planning process (Table 5). The location, acreage and date of anticipated market availability are also noted.

SUMMARY

Land Absorption

Statistics presented in Table 1 show that, from 1984, July 1 to 1985, June 30, 89.2 net acres of industrial land have been absorbed in Calgary. This is about twice the size of the average annual absorption of the preceding two years. Total industrial land absorption in Calgary over the past five years was as follows:

1980, July 1-1981, June 30	351.5 net acres on	130 sites
1981, July 1-1982, June 30	223.6 net acres on	98 sites
1982, July 1-1983, June 30	45.4 net acres on	19 sites
1983, July 1-1984, June 30	43.4 net acres on	17 sites
1979, July 1-1980, June 30	89.2 net acres on	25 sites

The following graph well reflects the rise and fall of Calgary's economy and its most recent recovery trend.

INDUSTRIAL LAND ABSORPTION IN CALGARY, 1976-1985
IN NET ACRES

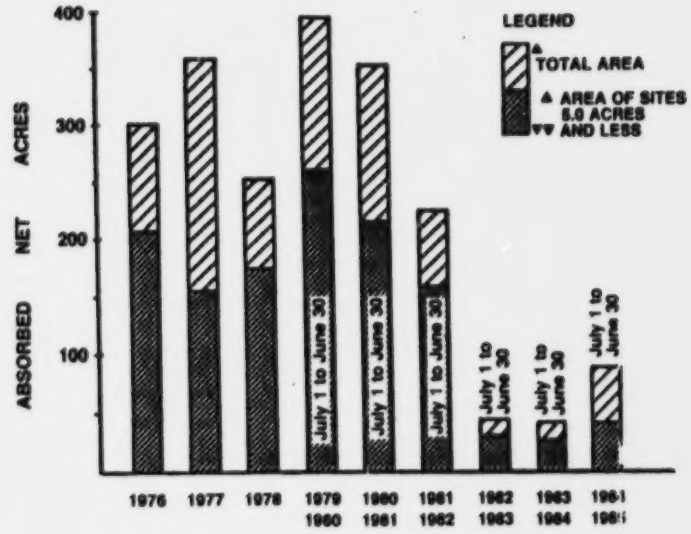

The 41.8 acres of land included within the "0.1-5.0 acres" site size category represented an approximate 47.2 per cent increase from the previous year's 28.4 acres figure. The number of sites absorbed within this category rose by 6, an increase of 40.0 per cent.

The distribution of the total industrial land absorbed during the last five years by major type was as follows:

Industrial Acres Absorbed by Type of Use

	Warehousing & Commercial Net Acres		Other Industrial Net Acres	
1980, July 1 - 1981, June 30	269.5	76.7%	82.0	23.3%
1981, July 1 - 1982, June 30	149.3	66.8%	74.3	33.2%
1982, July 1 - 1983, June 30	13.3	29.3%	32.1	70.7%
1983, July 1 - 1984, June 30	15.1	34.8%	28.3	65.2%
1984, July 1 - 1985, June 30	41.4	46.4%	47.8	53.6%
Summary	488.6	64.9%	264.5	35.1%

During the past five years the average annual industrial land consumption attributed to warehousing and commercial purposes was 65 per cent of the total. The contrary trend recorded in the last two years has little weight in the five years average because of the greatly reduced total land absorption.

Subdivision Activity and Vacant Land

During the 1984, July 1 to 1985, June 30 period, 74 gross acres of industrial land were subdivided into 35 parcels (71 net acres). Most of these lands are contained within the I-2 General Light Industrial District.

About 95 per cent of this subdivided land is located within the northeast area of the city. Approximately 5 per cent is contained within the south. There was no new industrial land subdivision in the southeast.

Calgary's 1985, June 30 vacant industrial land inventory is summarized on Tables 3 and 4. The total vacant industrial land stock at that date was 1,721 net acres, of which the City of Calgary owned 442 acres or 25.7 per cent. It should be noted that the total inventory figure includes 371 acres located in Sections 22-23 SE which is not serviced by the City water and sewer system. Developments in this area have been approved for companies not requiring municipal services. However, companies developing in this area are required to sign a deferred servicing agreement with the City which requires them to tie into City services as and when they become available. Similarly, 133 acres of non-serviced sites in the SW ¼ of Section 25 N and portion of Section 10 NE are also part of the total vacant land figure.

The vacant industrial land inventory has increased by 78 acres since 1984. Assuming even a gradual level of economic recovery, the present inventory appears to be sufficient to meet anticipated demand for ten or more years. In addition to this inventory, the figures within Table 5 indicate that a further 464 gross acres of land are coming on-stream to meet the future demand. It is also worthy of note that, the present high vacancy in existing industrial structures will probably satisfy most of the growth demand in the coming years.

DEFINITIONS & ASSUMPTIONS

a. For the purpose of this report "land absorbed" means land which was previously designated as vacant and for which a building permit (in certain cases only a development permit) was issued during the year under study.

b. Vacant developable industrial sites are those parcels which, according to the Calgary Property File[1] have no building assessment and either designated for industrial use or having an assessment classification[2] of "industrial vacant". However, some parcels which are

1. The "Property File" is a computer record composed of data relating to properties generated from the operation of Civic Departments.
2. The assessment classification is a coding system indicating the type and tax status of all lands or buildings located in Calgary.

not included in the Property File as vacant may also be shown in this report as "vacant developable industrial sites". These parcels comprised portions of a site that were visibly separated from the developed portion and sometimes even posted as "for sale". It should be recognized that although a site is vacant and developable, it does not necessarily mean that it is available for marketing. The land may be held as reserve for future expansion of existing companies, in other cases the owner may not wish to sell or develop it at the present time. Thus, within the context of this report, "vacant developable" land is defined as an industrial land having the necessary physical qualities to permit building and having no existing structure, permanent storage or industrial activity on it. It should also be appreciated that some sites listed in this inventory may already be scheduled for some future industrial development, but as building permits have not been issued yet, these properties are registered in this report as vacant land.

Parcels in the following broad categories were excluded from the inventory:

i) Lots without municipal services, where it was determined that, at the present time, the land could not be serviced economically. However, those unserviced sites in Sections 22 & 23 Southeast and those in the SW ¼ of Section 25N are included in the "developable" vacant lot inventory. In the southeast area developments are permitted to provide less expensive "incubator" space for industries not requiring immediate full services. Accordingly, the Land Use Designation of these sites is I-4, "Limited-Serviced Industrial District". However, when City services are extended into these sections, owners will have to tie their properties to the utility network. The industrial subdivision in Section 25N is under a Direct Control Land Use Designation, allowing agricultural implement dealerships and associated uses only.

ii) Parcels without buildings, but on which regular outside storage or other activity is carried on (e.g. lumber yards).

iii) Parcels obviously part of an active neighbouring industrial establishment, owned by the same owner and usually surrounded by a common fence.

iv) Isolated small parcels with limited or no access.

v) Parcels lying in areas planned to be re-subdivided.

vi) Parcels in the alignment of future freeways.

vii) Parcels still vacant but where permits had been issued for building before 1985, June 30.

viii) Parcels owned or leased by Calgary Power Ltd. having high voltage power lines over them.

ix) Community reserves within an industrial area.

c. Land Use Classification and Land Use Designation categories have been shown in this report by abbreviations as they are used in the Development Control By-law (By-law 8600) and in the Calgary Land Use By-law (By-law 2P80).

Land Use Classifications according to By-law 8600 are:

M-1	Restricted Light Industrial District
M-2	General Light Industrial District
M-3	Heavy Industrial District
AM	Agricultural (Future Industrial) District
AP	Airport District
DC	Direct Control District
SDA	Special Development Area. The SDA is not a separate category but is combined with other classifications. Developments in Special Development Areas are subject to regulations described in the Development Control By-law.

Classification designations in brackets indicate a guideline attached to AP or DC categories, e.g. DC(M-2) = Direct Control with M-2 guidelines.

Land Use Designations according to By-law 2P80 are:

I-1	Industrial-Business Park District
I-2	General Light Industrial District
I-3	Heavy Industrial District
I-4	Limited-Serviced Industrial District
UR	Urban Reserve District

Industrial Land Absorption
In Calgary 1976 - 1985, June 30

Table 1

INDUSTRIAL LAND ABSORPTION IN CALGARY 1976-1985, June 30 (Net Acres) SHOWING LAND USE DESIGNATION,

	Year	Total	Area of 0.1-5.0 Acre Sites	Type: Warehouse and Commercial	Type: Other Industrial	LAND USE DESIGNATION AS IN LAND USE BY-LAW 2P80 (1980): UR	DC* (M-1)	DC* (M-1SD)	DC* (M-2)	DC* (M-2SD)	DC* (M-3)	DC* (M-3SD)	I-2	I-3	I-4
	1976 ac.'s	301.6	209.0	222.2	79.4	58.3	0.4	—	—	3.0	—	—	239.9	—	—
	#	113	100	85	28	14	2			1			96		
	1977 ac.'s	360.0	157.2	268.2	91.8	106.7	1.4	5.8	—	2.0	46.6	7.9	189.6	—	—
	#	100	83	81	19	16	5	1		1	1	3	73		
	1978 ac.'s	255.7	178.4	228.2	27.5	51.7	0.3	—	—	5.5	—	25.7	172.5	—	—
	#	99	90	86	13	16	2			2		6	73		
Jan. 1 to June 30	1979 ac.'s	192.8	76.6	120.1	72.7	9.4	—	—	—	—	—	—	183.4	—	—
	#	57	47	49	8	2							55		
July 1 to June 30	1979-1980 ac.'s	397.6	260.8	267.3	130.3	79.3	—	—	5.3	3.7	—	—	309.3	—	—
	#	132	118	92	40	20			2	1			109		
July 1 to June 30	1980-1981 ac.'s	351.5	216.3	269.5	82.0	5.6	—	—	8.9	—	—	3.5	300.9	—	32.6
	#	130	118	111	19	1			4			1	118		6
July 1 to June 30	1981-1982 ac.'s	223.6	160.6	149.3	74.3	—	0.2	—	5.6	6.4	—	2.5	206.4	2.5	—
	#	98	91	79	19		1		4	3		1	88	1	
July 1 to June 30	1982-1983 ac.'s	45.4	31.5	13.3	32.1	—	—	—	—	1.2	—	4.3	27.1	8.1	4.7
	#	19	17	9	10					1		1	15	1	1
July 1 to June 30	1983-1984 ac.'s	43.4	28.4	15.1	28.3	—	—	—	—	1.3	—	—	34.0	—	8.1
	#	17	15	6	11					1			14		2.2
July 1 to June 30	1984-1985 ac.'s	89.2	41.8	41.4	47.8	4.9	0.6	—	—	—	—	—	55.5	2.6	25.6
	#	25	21	14	11	1	1						17	1	5

* "Where a site was, at the date of adoption of this By-law, classified DC - Direct Control District with specific guidelines approved by Council, those guidelines shall continue to apply as if the Development Control By-law was still in effect." (By-law 2P80 [1980] Sec. 50 [3])

Table 1

SIZE OF SITE AND SERVICES PROVIDED

Year	Site Size Categories								Sites Serviced By		
	0 0.25	0.26 0.50	0.51 1.00	1.01 2.00	2.01 5.00	5.01 10.00	10.01 25.00	25.01 more	Water	Sanitary Sewer	Rail Track
1976 ac.'s #	0.6 4	3.5 10	6.1 7	59.3 39	139.5 40	82.4 12	10.2 1	—	247.5 102	247.2 101	64.9 16
1977 ac.'s #	1.9 11	1.5 4	8.7 10	47.8 30	97.3 28	89.5 12	41.3 3	72.0 2	274.1 90	300.7 89	118.8 22
1978 ac.'s #	1.3 8	2.2 5	8.7 10	41.1 28	125.1 39	55.4 7	21.9 2	—	215.4 90	215.4 90	76.4 19
1979 ac.'s #	0.7 5	0.5 1	9.3 12	23.2 16	42.9 13	56.4 7	31.6 2	28.2 1	183.4 55	183.4 55	66.0 10
1979-1980 ac.'s #	1.1 6	0.9 2	11.7 14	57.5 40	189.6 56	86.9 11	49.9 3	—	314.0 110	314.0 110	93.6 26
1980-1981 ac.'s #	1.8 11	3.5 11	11.2 12	58.8 39	141.0 45	53.6 7	81.6 5	—	298.3 122	298.3 122	38.0 16
1981-1982 ac.'s #	1.2 6	0.3 1	19.1 22	38.2 28	101.8 34	34.9 5	28.1 2	—	207.8 97	207.8 97	27.3 9
1982-1983 ac.'s #	0.4 2	0.8 2	1.9 2	5.9 4	22.5 7	13.9 2	—	—	40.7 18	40.7 18	4.3 1
1983-1984 ac.'s #	—	0.4 1	2.1 3	10.0 7	15.9 4	15.0 2	—	—	35.3 15	35.3 15	1.3 1
1984-1985 ac.'s #	—	0.4 1	5.4 7	10.4 6	25.6 7	18.1 3	—	29.3 1	60.9 18	60.9 18	—

Sources: Planning & Building Department building permits list, development files, section sheets showing land use designation, utility maps, aerial photos, the industrial land use map and field surveys.

Note:

All acreage figures shown in this Table are Net Acres.

"Other" category includes: Fabricating, processing, printing, maintenance and repair establishments; lumber, building material and scrap yards; truck depots; public utility plants.

#: Number of Sites

Table 2

INDUSTRIAL SUBDIVISION PLANS REGISTERED DURING 1976 - 1985, JUNE 30 IN CALGARY

Years	AREA Total Gross Acres	Total Net Acres	Total No. of Lots		LAND USE CLASSIFICATION AS IN LAND USE BY-LAW 8600 DC A & AM	DC(M-1) & M-1	DC(M-1SD) & M-1SD	DC(M-2) & M-2	DC(M-2SD) & M-2SD	DC(M-3) & M-3	DC(M-3SD) & M-3SD	AP	AP (M-2)	AP (M-2SD)	AP (M-1SD)
1976	293.79	241.92	67	No. Ac.	3 14.37		12 45.92	14 50.62		20 111.91	6 19.10	4 —			
1977	95.11	70.45	75	No. Ac.	2 —		9 7.75	19 20.23	22 8.78	7 2.86	9 30.83	7 —			
1978	475.45	378.58	243	No. Ac.			1 —	3 —	9 —	41 86.25	32 54.51	79 93.14		65 120.48	13 24.10
1979 June 30	19.76	19.76	13	No. Ac.	3 19.76					10 —					

					LAND USE DESIGNATION AS IN LAND USE BY-LAW 2P80 (1980) UR	DC* (M-1)	DC* (M-1SD)	DC* (M-2)	DC* (M-2SD)	DC* (M-3)	DC* (M-3SD)	I-2	I-3	I-4
1979-80 June 30	425.55	374.73	251	No. Ac.		2 2.52	13 16.64		1 —			235 355.57		
1980-81 June 30	599.16	496.26	305	No. Ac.	1 8.70	22 21.82	5 14.51	28 65.30				245 369.61		4 16.32
1981-82 June 30	541.37	430.70	213	No. Ac.			23 —	39 87.51				151 343.19		
1982-83 June 30	40.04	30.95	44	No. Ac.		10 —						34 30.95		
1983-84 June 30	164.69	136.44	82	No. Ac.	2 5.39							80 131.05		
1984-85 June 30	73.64	70.55	35	No. Ac.	1.17 2							34.34 25		35.04 8

* "Where a site was, at the date of adoption of this By-law, classified DC - Direct Control District with specific guidelines approved by Council, those guidelines shall continue to apply as if the Development Control By-law was still in effect." (By-law 2P80 [1980] Sec. 50 [3])

Vacant, Developable Industrial Land
In Calgary, 1985, June 30

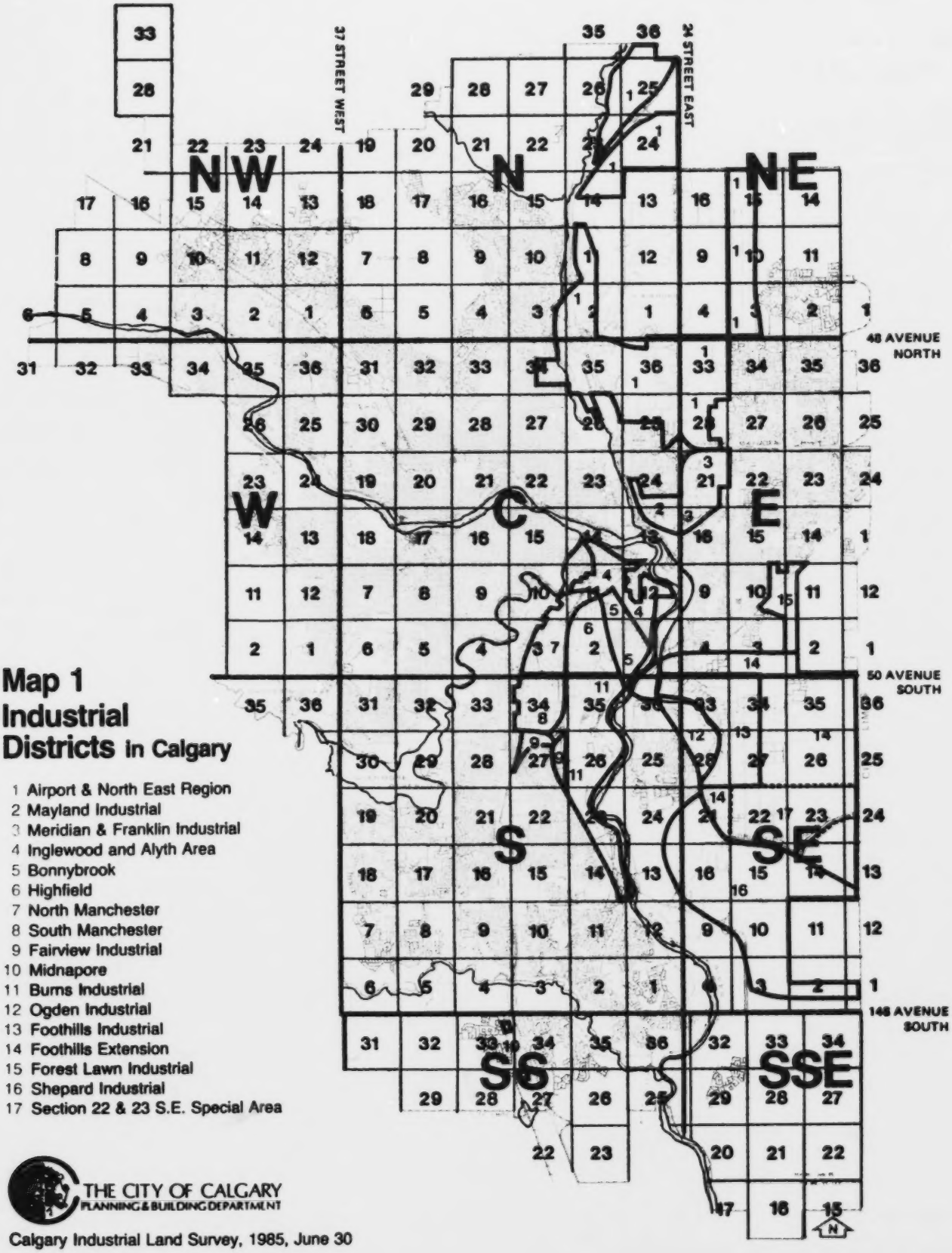

Map 1 Industrial Districts in Calgary

1 Airport & North East Region
2 Mayland Industrial
3 Meridian & Franklin Industrial
4 Inglewood and Alyth Area
5 Bonnybrook
6 Highfield
7 North Manchester
8 South Manchester
9 Fairview Industrial
10 Midnapore
11 Burns Industrial
12 Ogden Industrial
13 Foothills Industrial
14 Foothills Extension
15 Forest Lawn Industrial
16 Shepard Industrial
17 Section 22 & 23 S.E. Special Area

THE CITY OF CALGARY
PLANNING & BUILDING DEPARTMENT

Calgary Industrial Land Survey, 1985, June 30

Table 3 VACANT, DEVELOPABLE INDUSTRIAL LAND IN CALGARY BY INDUSTRIAL DISTRICT, LAND USE DESIGNATION AND OWNERSHIP - 1985, JUNE 30 (NET ACRES)

Name of District	UR	DC* (M-1) & (M-1SD)	DC* (M-2)	DC* (M-2SD)	DC* (M-3)	DC* (M-3SD)	DC* (I-2) & I-2	I-3	I-4	Total Net Acres	Ownership	
											City	Other
1 Airport & N.E. Region				1.47			402.50		35.04	439.01	72.70	366.31
2 Mayland Industrial							23.36			23.36	—	23.36
3 Meridian & Franklin Industrial							57.26			57.26	5.95	51.31
4 Inglewood and Alyth Area								12.26		12.26	—	12.26
5 Bonnybrook							5.81			5.81	—	5.81
6 Highfield							47.93			47.93	34.93	13.00
7 North Manchester							2.65			2.65	—	2.65
8 South Manchester		0.53					19.65			20.18	—	20.18
9 Fairview Industrial							3.18			3.18	—	3.18
10 Midnapore		9.16					9.04			18.20	—	18.20
11 Burns Industrial							97.02			97.02	43.85	53.17
12 Ogden Industrial								33.54		33.54	—	33.54
13 Foothills Industrial						6.17	75.16			81.33	7.68	73.65
14 Foothills Extension		34.49	27.11				380.64	17.44		459.68	256.18	203.50
15 Forest Lawn Industrial							3.45			3.45	—	3.45
16 Shepard Industrial					12.68	21.11		11.90		45.69	21.11	24.58
17 Section 22 & 23 S.E. Special Area									370.82	370.82	—	370.82
CALGARY TOTAL	—	44.18	27.11	1.47	12.68	27.28	1,127.65	75.14	405.86	1,721.37	442.40	1,278.97

* "Where a site was, at the date of adoption of this By-law, classified DC Direct Control District with specific guidelines approved by Council, those guidelines shall continue to apply as if the Development Control By-law was still in effect." (By-law 2P80 [1980] Sec. 50 [3])

Table 4 VACANT, DEVELOPABLE INDUSTRIAL LAND IN CALGARY, (NET ACRES) BY LAND USE DESIGNATION CATEGORIES AND OWNERSHIP 1976, JUNE 30 - 1985, JUNE 30

Inventory Date	LAND USE CLASSIFICATION AS IN LAND USE BY-LAW 8600											Total Net Acres	Ownership	
	DC & AM	DC(M-1) & M-1	DC (M-1SD) & M-1SD	DC(M-2) & M-2	DC (M-2SD) & M-2SD	DC(M-3) & M-3SD	DC (M-3SD) & M-3SD	AP	AP (M-1SD)	AP (M-2)	AP (M-2SD)		City	Other
1976 June 30	83.21	13.23	117.51	64.65	170.54	271.29	15.71	27.98	—	18.60	149.75	932.47	206.83	725.64
1977 June 30	79.96	2.13	80.80	67.97	152.08	265.11	57.93	21.15	—	18.60	94.34	840.07	224.97	615.10
1978 June 30	361.10	4.47	47.03	53.06	142.12	250.32	32.02	105.74	13.10	15.32	158.75	1,183.03	191.98	991.05
1979 June 30	719.61	2.26	49.24	45.78	120.10	172.08	62.22	89.88	10.97	15.32	105.79	1,393.25	114.22	1,279.03
	LAND USE DESIGNATION AS IN LAND USE BY-LAW 2P80 (1980)													
	UR	DC*(M-1) & (M-1SD)	DC* (M-2)	DC* (M-2SD)	DC* (M-3)	DC* (M-3SD)	DC*(I-2) & I-2	I-3	I-4					
1980 June 30	623.06	20.47	0.36	28.05	12.68	39.98	720.09	—	—			1,444.69	124.14	1,320.55
1981 June 30	25.40	56.80	34.99	9.58	12.68	36.47	888.14	11.90	371.89			1,447.85	119.62	1,328.23
1982 June 30	9.25	55.41	117.01	3.04	12.68	33.97	1,012.16	28.05	339.41			1,610.98	353.99	1,256.99
1983 June 30	—	54.76	28.97	1.85	12.68	29.67	1,012.56	74.14	342.69			1,557.32	302.99	1,254.33
1984 June 30	—	44.78	28.97	1.85	12.68	29.67	1,106.30	75.14	344.44			1,643.83	441.13	1,202.70
1985 June 30	—	44.18	27.11	1.47	12.68	27.28	1,127.65	75.14	405.86			1,721.37	442.40	1,278.97

* "Where a site was, at the date of adoption of this By-law, classified DC Direct Control District with specific guidelines approved by Council, those guidelines shall continue to apply as if the Development Control By-law was still in effect." (By-law 2P80 [1980] Sec. 50 [3])

LIST OF VACANT DEVELOPABLE INDUSTRIAL SITES IN CALGARY, 1985, JUNE 30.

LOCATION Legal Description Section	Plan	Blk.	Lot	IBM Section	Address	Land Use Designation	Size Net Acres	Ownership
1C	2167N	1	1-4	092	1617 - 34 Avenue S.E.	I-2	0.60	Private
	2167N	1	11-20		3620 - 15 Street S.E.	I-2	1.50	Private
	2167N	17	11-18		3828 - 15'A' Street S.E.	I-2	1.20	Private
	4075H.U.	33	23-26		4107 Ogden Road S.E.	I-2	0.60	Private
						TOTAL	**3.90**	
2C	4622H.C.	15	Pt. of 2	091	3905 - 7 Street S.E.	I-2	0.67	Private
	3566J.K.	Pt. of A			3636 - 11'A' Street S.E.	I-2	3.00	Private
	7160A.N.	55	16 - 19		3832 - 14 Street S.E.	I-2	0.28	Private
	7410114	2			4312 - 12 Street S.E.	I-2	0.52	Private
	7160A.N.	53	35 - 37		3607 - 15 Street S.E.	I-2	0.21	Private
	2405J.K.	2	25		815 - 48 Avenue S.E.	I-2	0.35	Private
	2405J.K.	2	26		811 - 48 Avenue S.E.	I-2	0.35	Private
	2405J.K.	2	27		807 - 48 Avenue S.E.	I-2	0.35	Private
	8110307	12	3		85 Highfield Place S.E.	I-2	0.99	Private
	8211122	C	1		4645 - 12 Street S.E.	I-2	1.41	Private
	8211122	C	2		4507 - 12 Street S.E.	I-2	2.69	Private
	8410664	4	1		1260 Highfield Crescent S.E.	I-2	5.83	City
	8410664	4	2		1320 Highfield Crescent S.E.	I-2	6.36	City
	8410664	4	3		1360 Highfield Crescent S.E.	I-2	6.08	City
	8410664	4	4		1420 Highfield Crescent S.E.	I-2	5.27	City
	8410664	6	1		4980 - 12'A' Street S.E.	I-2	1.75	City
	8410664	6	8		4965 - 13 Street S.E.	I-2	1.20	City
	8410664	7	1		1259 Highfield Crescent S.E.	I-2	3.58	City
	8410664	7	2		4975 - 12'A' Street S.E.	I-2	3.23	City
	8410664	7	3		5015 - 12'A' Street S.E.	I-2	1.63	City
						TOTAL	**45.75**	
3C	5831G.N.	B	4	090	4729 - 1 Street S.E.	I-2	0.45	Private
	1719G.K.	2			4320 - 1 Street S.E.	I-2	1.20	Private
	2092J.K.	N.E. Pt. of 3D			3925 Brandon Street S.E.	I-2	1.00	Private
						TOTAL	**2.65**	
11C	1594F	Pt. of N		078	2635 Portland Street S.E.	I-3	12.26	Private
	3576P	Pt. of B			3220 Odgen Road S.E.	I-2	0.74	Government

(List continued)

LOCATION Legal Description Section	Plan	Blk.	Lot	IBM Section	Address	Land Use Designation	Size Net Acres	Ownership
11C	3576P	1	B	078	2840 Ogden Road S.E.	I-2	0.28	Government
	9159E.W.	1	C		3012 Ogden Road S.E.	I-2	0.40	Government
	2529J.K.	Pt. 1			3320 - 11 Street S.E.	I-2	1.56	Private
	7711030	B	4		2755 Bonnybrook Road S.E.	I-2	1.11	Private
						TOTAL	**16.35**	
13C	7911316	8	2	070	306 - 17 Street S.E.	I-2	2.50	Private
						TOTAL	**2.50**	
24C	7811505	1		055	320 Manning Road N.E.	I-2	11.99	Private
	7810777	Pt. of A			2400 Centre Avenue N.E.	I-2	2.80	Private
	1441L.K.	1			240 - 19 Street N.E.	I-2	6.07	Private
						TOTAL	**20.86**	
25C	7911468	3 Pt. of 1		048	2828 - 16 Street N.E.	I-2	1.75	Private
	8010189	1	4		2615 - 22 Street N.E.	I-2	1.70	Private
	8210122	10	2		2299 - 20 Avenue N.E.	I-2	1.35	Private
	8210122	10	3		2325 - 20 Avenue N.E.	I-2	1.35	Private
	8210122	10	4		2363 - 20 Avenue N.E.	I-2	1.46	Private
	8210122	10	5		2324 - 18 Avenue N.E.	I-2	1.72	Private
	8210122	10	6		2300 - 18 Avenue N.E.	I-2	1.36	Private
	8210122	10	7		2288 - 18 Avenue N.E.	I-2	1.36	Private
	8210122	10	8		2220 - 18 Avenue N.E.	I-2	1.39	Private
	8211164	3	8		1725 - 30 Avenue N.E.	I-2	1.53	Private
	8310180	1	1		2225 - 24 Avenue N.E.	I-2	1.13	City
	8310180	1	2		2261 - 24 Avenue N.E.	I-2	1.12	City
	8310180	1	3		2435 - 22 Street N.E.	I-2	2.19	City
	8310180	1	4		2305 - 22 Street N.E.	I-2	2.19	City
	8310180	1	5		2255 - 22 Street N.E.	I-2	3.06	City
	8310180	2	1		2480 - 22 Street N.E.	I-2	0.86	City
	8310180	2	5		2260 - 22 Street N.E.	I-2	0.85	City
	8310180	2	6		2230 - 22 Street N.E.	I-2	0.85	City
	8310180	2	9		2479 - 23 Street N.E.	I-2	0.87	Private
	8310180	2 Pt.	10		2449 - 23 Street N.E.	I-2	0.54	Private
	8310180	2 Pt.	11		2339 - 23 Street N.E.	I-2	0.53	Private

(List continued)

LOCATION Section	Legal Description Plan	Blk.	Lot	IBM Section	Address	Land Use Designation	Size Net Acres	Ownership
25C	8310180	2 Pt.	12	048	2309 - 23 Street N.E.	I-2	0.53	Private
	8310180	2	13		2259 - 23 Street N.E.	I-2	0.85	City
	8310180	2	14		2229 - 23 Street N.E.	I-2	0.85	City
	8310180	2	15		2149 - 23 Street N.E.	I-2	0.85	City
	8310180	2	16		2119 - 23 Street N.E.	I-2	0.85	City
	8310180	3	3		2476 - 23 Street N.E.	I-2	2.68	City
	8310180	3	4		2332 - 23 Street N.E.	I-2	2.55	City
	8310180	3	5		2256 - 23 Street N.E.	I-2	2.37	Private
	8410471	1	2		1555 - 32 Avenue N.E.	I-2	1.37	Private
	8410318	1	1		2615 - 23 Street N.E.	I-2	1.36	Private
	8410318	1	2		2360 - 24 Avenue N.E.	I-2	2.20	Private
						TOTAL	**45.62**	
26C	8419471	1	3	047	3110 - 12 Street N.E.	I-2	8.15	Private
						TOTAL	**8.15**	
34C	705J.K.	12	5	034	419 - 41 Avenue N.E.	I-2	0.45	Private
	5002A.H.	30	31-34		225 - 39 Avenue N.E.	I-2	0.28	Private
	5002A.H.	30	35-40		3915 - 2 Street N.E.	I-2	0.42	Private
	5942A.D.	14	25-28		211 - 36 Avenue N.E.	I-2	0.29	Private
	7410938	13	E ½ of A		404 - 41 Avenue N.E.	I-2	0.55	Private
	7511028	D	6		3903 - 3A Street N.E.	I-2	0.25	Private
	7511028	D	7		3907 - 3A Street N.E.	I-2	0.24	Private
	7511028	D	8		3911 - 3A Street N.E.	I-2	0.24	Private
	7711139	1	11		4324 - 5 Street N.E.	I-2	0.82	Private
	7711139	1	12		620 - 42 Avenue N.E.	I-2	0.72	Private
	7711139	1	2		647 - 46 Avenue N.E.	I-2	1.00	Private
	7811338	1	7		635 - 46 Avenue N.E.	I-2	0.76	Private
	8580G.V.	1			412 - 36 Avenue N.E.	I-2	0.75	Private
						TOTAL	**6.77**	
35C	453A.D.	7	4-7	033	4616 Pacific Road N.E.	I-2	0.56	Private
	520A.M.	17	5-19		4511 - 9 Street N.E.	I-2	1.05	City
	520A.M.	18	21-28		933 - 41 Avenue N.E.	I-2	0.48	Private
	1713J.K.	W 223.5' of	1		1215 - 48 Avenue N.E.	I-2	1.22	Private

(List continued)

LOCATION Legal Description Section	Plan	Blk.	Lot	IBM Section	Address	Land Use Designation	Size Net Acres	Ownership
35C	1713J.K.	S ½ of 2		033	4705 - 12 Street N.E.	I-2	1.50	Private
	7241J.K.	H			4623 - 11 Street N.E.	I-2	4.61	Private
	7410666	5	8		1312 - 36 Avenue N.E.	I-2	1.47	Private
	7410666	5	9		3840 - 12 Street N.E.	I-2	1.71	Private
	7410666	5	10		3940 - 12 Street N.E.	I-2	3.12	Private
	7410666	5	11		1435 - 40 Avenue N.E.	I-2	3.34	Private
	7410666	5	12		1339 - 40 Avenue N.E.	I-2	2.81	Private
						TOTAL	**21.87**	
36C	7410187	6	4	032	3751 - 23 Street N.E.	I-2	1.72	Private
	7410187	6	11		3750 - 21 Street N.E.	I-2	1.68	Private
	7410187	8	4		4081 - 23B Street N.E.	DC(M-2S.D.A.)	1.00	Private
	8010097	1	6		2440 - 42 Avenue N.E.	DC(M-2S.D.A.)	0.47	Private
	8110952	1	7		2020 - 41 Avenue N.E.	I-2	2.50	Private
	8110952	1	8		2080 - 41 Avenue N.E.	I-2	2.50	Private
	8110952	1	9		2140 - 41 Avenue N.E.	I-2	1.80	Private
	8210969	1	1		2021 Pegasus Road N.E.	I-2	2.51	City
	8210969	1	3		2135 Pegasus Road N.E.	I-2	1.18	City
	8210969	1	4		2175 Pegasus Road N.E.	I-2	1.08	City
	8210969	1	5		2215 Pegasus Road N.E.	I-2	1.13	City
	8210969	1	6		2245 Pegasus Road N.E.	I-2	1.16	City
	8210969	1	7		2321 Pegasus Road N.E.	I-2	1.51	City
	8210969	1	8		2335 Pegasus Road N.E.	I-2	1.19	City
	8210969	1	9		2375 Pegasus Road N.E.	I-2	1.17	Private
	8210969	1	10		2415 Pegasus Road N.E.	I-2	1.15	City
	8210969	1	11		2435 Pegasus Road N.E.	I-2	1.11	City
	8210969	1	12		2574 Pegasus Road N.E.	I-2	1.47	City
	8210969	2	1		2060 Pegasus Road N.E.	I-2	0.93	City
	8210969	2	2		2140 Pegasus Road N.E.	I-2	0.69	City
	8210969	2	3		2180 Pegasus Road N.E.	I-2	0.73	City
	8210969	2	4		2240 Pegasus Road N.E.	I-2	0.92	City
	8210969	2	5		2324 Pegasus Road N.E.	I-2	0.94	City
	8210969	2	6		2880 Pegasus Road N.E.	I-2	1.12	City
	8210969	2	7		2355 Pegasus Way N.E.	I-2	0.75	City
	8210969	2	8		2275 Pegasus Way N.E.	I-2	0.82	City
	8210969	2	9		2235 Pegasus Way N.E.	I-2	0.90	City
	8210969	2	10		2179 Pegasus Way N.E.	I-2	0.87	City
	8210969	2	11		2139 Pegasus Way N.E.	I-2	0.71	City

(List continued)

LOCATION Legal Description Section	Plan	Blk.	Lot	IBM Section	Address	Land Use Designation	Size Net Acres	Ownership
36C	8210969	3	1	032	4515 - 19 Street N.E.	I-2	2.81	City
	8210969	3	Pt. 2		2010 Pegasus Road N.E.	I-2	12.68	City
	8210969	3	3		2020 Pegasus Road N.E.	I-2	1.59	City
	8210969	3	4		2040 Pegasus Way N.E.	I-2	1.31	City
	8210969	3	5		2120 Pegasus Way N.E.	I-2	1.28	City
	8210969	3	6		2180 Pegasus Way N.E.	I-2	1.29	City
	8210969	3	7		2220 Pegasus Way N.E.	I-2	1.33	City
	8210969	3	8		2280 Pegasus Way N.E.	I-2	1.00	City
	8210969	3	9		2340 Pegasus Way N.E.	I-2	1.15	City
	8210969	3	10		2360 Pegasus Way N.E.	I-2	1.15	City
	8210969	3	11		2480 Pegasus Road N.E.	I-2	1.38	City
	8210969	3	12		2440 Pegasus Road N.E.	I-2	0.93	City
						TOTAL	**63.61**	
26S	8110740	1	1	113	1230 - 73 Avenue S.E.	I-2	1.68	City
	8110740	1	2		1240 - 73 Avenue S.E.	I-2	0.64	City
	8110740	1	3		1250 - 73 Avenue S.E.	I-2	0.56	City
	8110740	1	4		7325 - 12 Street S.E.	I-2	1.19	City
	8110740	1	5		7245 - 12 Street S.E.	I-2	1.53	City
	8110740	1	7		1245 - 70 Avenue S.E.	I-2	1.06	City
	8110740	1	8		1235 - 70 Avenue S.E.	I-2	1.19	City
	8110740	2	1		6880 - 11 Street S.E.	I-2	4.10	City
	8110740	2	2		1230 - 70 Avenue S.E.	I-2	1.96	Private
	8110740	2	3		1250 - 70 Avenue S.E.	I-2	2.43	Private
	8110740	2	4		7140 - 12 Street S.E.	I-2	1.62	City
	8110740	2	5		7180 - 12 Street S.E.	I-2	2.07	Private
	8110740	2	7		7360 - 12 Street S.E.	I-2	2.46	City
	8110740	2	8		1315 - 73 Avenue S.E.	I-2	2.37	Private
	8110740	2	9		1245 - 73 Avenue S.E.	I-2	1.71	City
	8110740	2	10		1235 - 73 Avenue S.E.	I-2	1.78	½ City
	8110740	5			6875 - 11 Street S.E.	I-2	7.12	City
	8210472	1	1		20 Glendeer Drive S.E.	I-2	1.05	Private
	8210472	1	2		60 Glendeer Drive S.E.	I-2	1.45	Private
	8210472	1	3		100 Glendeer Drive S.E.	I-2	1.18	Private
	8210472	1	4		160 Glendeer Drive S.E.	I-2	1.24	Private
	8210472	1	5		180 Glendeer Drive S.E.	I-2	1.16	Private
	8210472	1	6		200 Glendeer Drive S.E.	I-2	0.99	Private
	8210472	1	7		220 Glendeer Drive S.E.	I-2	4.26	Private

(List continued)

LOCATION Legal Description Section	Plan	Blk.	Lot	IBM Section	Address	Land Use Designation	Size Net Acres	Ownership
26S	8210472	2	1	113	215 Glendeer Drive S.E.	I-2	1.58	Private
	8210472	2	2		195 Glendeer Drive S.E.	I-2	1.24	Private
	8210472	2	3		175 Glendeer Drive S.E.	I-2	1.35	Private
	8210472	2	4		155 Glendeer Drive S.E.	I-2	1.26	Private
	8210472	2	5		135 Glendeer Drive S.E.	I-2	1.78	Private
	8210472	2	6		115 Glendeer Drive S.E.	I-2	1.44	Private
	8210472	2	7		95 Glendeer Drive S.E.	I-2	1.24	Private
	8210472	2	9		55 Glendeer Drive S.E.	I-2	1.16	Private
	8210472	2	10		35 Glendeer Drive S.E.	I-2	2.33	Private
	8210472	2	11		15 Glendeer Drive S.E.	I-2	1.92	Private
	8210472	3	1		1420 Heritage Drive S.E.	I-2	4.83	Private
						TOTAL	**66.93**	
27S	2001J.K.	17 Pt. of 1		112	7235 Flint Road S.E.	I-2	0.58	Private
	2175J.K.	Pt. of 2			7420 - 5 Street S.E.	I-2	1.26	Private
	6524J.K.	B	3		7048 Farrell Road S.E.	I-2	0.61	Private
	6524J.K.	B	4		7052 Farrell Road S.E.	I-2	0.73	Private
						TOTAL	**3.18**	
34S	5454A.C.	Pt. W		101	5812 - 1 Street S.E.	I-2	0.55	Private
	5444W.	D N ½ of 4			6040 Centre Street S.E.	I-2	1.52	Private
	4880A.J.	2	1-3		5904 - 3 Street S.E.	DC(M-1)	0.11	Private
	4880A.J.	2	4-5		5908 - 3 Street S.E.	DC(M-1)	0.14	Private
	4880A.J.	2	6-7		5914 - 3 Street S.E.	DC(M-1)	0.14	Private
	4880A.J.	2	8-9		5916 - 3 Street S.E.	DC(M-1)	0.14	Private
	4912E.C.	S ½ of D			110 - 62 Avenue S.E.	I-2	2.00	Private
	6949J.K.	2	4		515 - 60 Avenue S.E.	I-2	1.23	Private
	7911092	3	1		425A - 62 Avenue S.E.	I-2	1.37	Private
	7911092	3	2		475A - 62 Avenue S.E.	I-2	1.50	Private
	7911092	3	3		625A - 62 Avenue S.E.	I-2	1.55	Private
	7911092	3	4		625B - 62 Avenue S.E.	I-2	1.45	Private
	7911092	3	5		625C - 62 Avenue S.E.	I-2	1.43	Private
	7911092	3	6		415B - 62 Avenue S.E.	I-2	1.88	Private
	7911092	3	7		415A - 62 Avenue S.E.	I-2	1.80	Private
	7911092	3	8		425B - 62 Avenue S.E.	I-2	1.68	Private
	7911092	3	9		475B - 62 Avenue S.E.	I-2	1.69	Private
						TOTAL	**20.18**	

(List continued)

LOCATION Legal Description Section	Plan	Blk.	Lot	IBM Section	Address	Land Use Designation	Size Net Acres	Ownership
35S	7610460	4		100	6309 Heritage Drive S.E.	I-2	2.98	Private
	8011419	9	1		5910 - 12 Street S.E.	I-2	1.15	Private
	8011419	9	2		5934 - 12 Street S.E.	I-2	1.13	Private
	8011419	9	3		5958 - 12 Street S.E.	I-2	1.11	Private
	8011419	9	4		6004 - 12 Street S.E.	I-2	1.01	Private
	8011419	9	Pt. of 5		6022 - 12 Street S.E.	I-2	0.42	Private
	8011419	9	N ½ of 5		6010 - 12 Street S.E.	I-2	0.53	Private
	8311705	4	2		820 - 59 Avenue S.E.	I-2	3.66	Private
	8410664	5	1		4960 - 13 Street S.E.	I-2	1.23	City
	8410664	5	2		5030 - 13 Street S.E.	I-2	1.33	City
	8410664	5	3		5050 - 13 Street S.E.	I-2	1.33	City
	8410664	5	4		5070 - 13 Street S.E.	I-2	1.38	City
	8410664	6	2		5020 - 12'A' Street S.E.	I-2	1.60	City
	8410664	6	3		5040 - 12'A' Street S.E.	I-2	1.10	City
	8410664	6	4		5080 - 12'A' Street S.E.	I-2	1.52	City
	8410664	6	5		5065 - 13 Street S.E.	I-2	1.08	City
	8410664	6	6		5045 - 13 Street S.E.	I-2	1.03	City
	8410664	6	7		5025 - 13 Street S.E.	I-2	1.23	City
	8410664	7	4		5035 - 12'A' Street S.E.	I-2	1.73	City
	8410664	7	5		5055 - 12'A' Street S.E.	I-2	1.73	City
	8410664	7	6		5075 - 12'A' Street S.E.	I-2	1.81	City
						TOTAL	**30.09**	
10NE	8510524	5	20	006	7721 - 40 Street N.E.	I-4	4.48	Private
	8510524	5	21		7833 - 40 Street N.E.	I-4	4.48	Private
	8510524	5	22		7945 - 40 Street N.E.	I-4	4.48	Private
	8510524	5	23		8057 - 40 Street N.E.	I-4	4.47	Private
	8510524	5	24		8060 - 36 Street N.E.	I-4	4.26	Private
	8510524	5	25		7948 - 36 Street N.E.	I-4	4.16	Private
	8510524	5	26		7836 - 36 Street N.E.	I-4	4.42	Private
	8510524	5	27		7724 - 36 Street N.E.	I-4	4.29	Private
						TOTAL	**35.04**	
4E	8110254	3	3	093	2919 - 49 Avenue S.E.	DC(M-2)	0.66	Private
	8110254	3	4		2920 - 50 Avenue S.E.	DC(M-2)	0.72	Private
	8110254	3	7		4907 - 28 Street S.E.	DC(M-2)	3.09	Private
	8110254	3	8		4807 - 28 Street S.E.	DC(M-2)	1.49	Private

(List continued)

LOCATION Legal Description Section	Plan	Blk.	Lot	IBM Section	Address	Land Use Designation	Size Net Acres	Ownership
4E	8110254	5	W ½ of 1	093	4940 - 32 Street S.E.	DC(M-2)	1.50	Private
	8110254	5	Pt. 3		3235 - 46 Avenue S.E.	DC(M-1)	1.08	Private
	8110254	6	E ½ of 1		3335 - 47 Avenue S.E.	DC(M-2)	1.82	Private
	8110254	6	2		3520 - 48 Avenue S.E.	DC(M-2)	1.02	Private
	8110254	6	3		3628 - 48 Avenue S.E.	DC(M-2)	2.70	Private
	8110254	6	4		3627 - 46 Avenue S.E.	DC(M-2)	3.48	Private
	8110254	9	2		4609 - 35 Street S.E.	DC(M-1)	1.52	Private
	8110256	7	1		3303 - 46 Avenue S.E.	DC(M-1)	0.22	Private
	8110256	7	2		3319 - 46 Avenue S.E.	DC(M-1)	0.15	Private
	8110256	7	3		3335 - 46 Avenue S.E.	DC(M-1)	0.15	Private
	8110256	7	4		3351 - 46 Avenue S.E.	DC(M-1)	0.15	Private
	8110256	7	5		3403 - 46 Avenue S.E.	DC(M-1)	0.15	Private
	8110256	7	6		3419 - 46 Avenue S.E.	DC(M-1)	0.15	Private
	8110256	7	7		3435 - 46 Avenue S.E.	DC(M-1)	0.15	Private
	8110256	7	8		3451 - 46 Avenue S.E.	DC(M-1)	0.15	Private
	8110256	7	9		3467 - 46 Avenue S.E.	DC(M-1)	0.22	Private
	8110256	7	10		3468 - 47 Avenue S.E.	DC(M-1)	0.22	Private
	8110256	7	11		3452 - 47 Avenue S.E.	DC(M-1)	0.15	Private
	8110256	7	12		3436 - 47 Avenue S.E.	DC(M-1)	0.15	Private
	8110256	7	13		3420 - 47 Avenue S.E.	DC(M-1)	0.15	Private
	8110256	7	14		3404 - 47 Avenue S.E.	DC(M-1)	0.15	Private
	8110256	7	15		3352 - 47 Avenue S.E.	DC(M-1)	0.15	Private
	8110256	7	17		3320 - 47 Avenue S.E.	DC(M-1)	0.15	Private
	8110256	7	18		3304 - 47 Avenue S.E.	DC(M-1)	0.22	Private
	8110258	4	3		3039 - 47 Avenue S.E.	DC(M-2)	0.34	Private
	8110258	4	4		2989 - 47 Avenue S.E.	DC(M-2)	0.34	Private
	8110258	4	5		4808 - 28 Street S.E.	DC(M-2)	0.16	Private
	8110258	4	6		4860 - 28 Street S.E.	DC(M-2)	0.17	Private
	8110617	4	2		4908 - 28 Street S.E.	DC(M-2)	0.40	Private
	8110617	4	3		4940 - 28 Street S.E.	DC(M-2)	0.40	Private
	8110617	4	4		4980 - 28 Street S.E.	DC(M-2)	0.40	Private
	8110617	4	6		4979 - 30 Street S.E.	DC(M-2)	0.40	Private
	8110617	4	7		4939 - 30 Street S.E.	DC(M-2)	0.40	Private
	8110617	4	8		4907 - 30 Street S.E.	DC(M-2)	0.40	Private
	8111739	1	3		3315 - 48 Avenue S.E.	DC(M-2)	0.41	Private
	8111739	1	4		4920 - 32 Street S.E.	DC(M-2)	0.41	Private
	8111739	1	5		4980 - 32 Street S.E.	DC(M-2)	0.41	Private
	8111739	1	6		5040 - 32 Street S.E.	DC(M-2)	0.41	Private
	8111739	1	7		3320 - 50 Avenue S.E.	DC(M-2)	0.41	Private

(List continued)

LOCATION Legal Description Section	Plan	Blk.	Lot	IBM Section	Address	Land Use Designation	Size Net Acres	Ownership
4E	8111739	1	8	093	3340 - 50 Avenue S.E.	DC(M-2)	0.79	Private
	8111739	1	9		3360 - 50 Avenue S.E.	DC(M-2)	0.78	Private
	8111739	1	10		3380 - 50 Avenue S.E.	DC(M-2)	0.78	Private
	8111824	5	4		4808 - 30 Street S.E.	DC(M-2)	0.47	Private
	8111824	5	5		4828 - 30 Street S.E.	DC(M-2)	0.47	Private
	8111824	5	6		4848 - 30 Street S.E.	DC(M-2)	0.47	Private
	8111824	5	7		4805 - 32 Street S.E.	DC(M-2)	0.47	Private
	8111824	5	8		4803 - 32 Street S.E.	DC(M-2)	0.47	Private
	8111824	5	9		4801 - 32 Street S.E.	DC(M-2)	0.47	Private
	8111835	3	1		3596 - 44 Avenue S.E.	DC(M-1S.D.A.)	0.40	Private
	8111835	3	2		3584 - 44 Avenue S.E.	DC(M-1S.D.A.)	0.40	Private
	8111835	3	3		3564 - 44 Avenue S.E.	DC(M-1S.D.A.)	0.45	Private
	8111835	3	4		3544 - 44 Avenue S.E.	DC(M-1S.D.A.)	0.46	Private
	8111835	3	5		3524 - 44 Avenue S.E.	DC(M-1S.D.A.)	0.41	Private
	8111835	3	6		3504 - 44 Avenue S.E.	DC(M-1S.D.A.)	0.48	Private
	8111835	3	7		3464 - 44 Avenue S.E.	DC(M-1S.D.A.)	0.49	Private
	8111835	3	8		3444 - 44 Avenue S.E.	DC(M-1S.D.A.)	0.51	Private
	8111835	3	9		3424 - 44 Avenue S.E.	DC(M-1S.D.A.)	0.51	Private
	8111835	3	10		3404 - 44 Avenue S.E.	DC(M-1S.D.A.)	0.52	Private
	8111835	3	11		3344 - 44 Avenue S.E.	DC(M-1S.D.A.)	0.52	Private
	8111835	3	12		3324 - 44 Avenue S.E.	DC(M-1S.D.A.)	0.52	Private
	8111835	3	13		3304 - 44 Avenue S.E.	DC(M-1S.D.A.)	0.52	Private
	8111835	3	14		3296 - 44 Avenue S.E.	DC(M-1S.D.A.)	0.64	Private
	8111835	3	15		4501 - 32 Street S.E.	DC(M-1S.D.A.)	0.62	Private
	8111835	3	16		4531 - 32 Street S.E.	DC(M-1S.D.A.)	0.85	Private
	8111835	3	17		4551 - 32 Street S.E.	DC(M-1S.D.A.)	1.14	Private
	8111835	8	1		3303 - 44 Avenue S.E.	DC(M-1S.D.A.)	0.50	Private
	8111835	8	2		3323 - 44 Avenue S.E.	DC(M-1S.D.A.)	0.50	Private
	8111835	8	3		3343 - 44 Avenue S.E.	DC(M-1S.D.A.)	0.50	Private
	8111835	8	4		3403 - 44 Avenue S.E.	DC(M-1S.D.A.)	0.50	Private
	8111835	8	5		3423 - 44 Avenue S.E.	DC(M-1S.D.A.)	0.50	Private
	8111835	8	6		3443 - 44 Avenue S.E.	DC(M-1S.D.A.)	0.50	Private
	8111835	8	7		3463 - 44 Avenue S.E.	DC(M-1S.D.A.)	0.50	Private
	8111835	8	8		3515 - 44 Avenue S.E.	DC(M-1S.D.A.)	0.50	Private
	8111835	8	9		3535 - 44 Avenue S.E.	DC(M-1S.D.A.)	0.50	Private
	8111835	9	1		4520 - 35 Street S.E.	DC(M-1S.D.A.)	0.56	Private
	8111835	9	2		4560 - 35 Street S.E.	DC(M-1S.D.A.)	0.59	Private
	8111919	1 (Partly Serviced)			2727 - 44 Avenue S.E.	I-2	19.19	Private
	8111919	2 (Partly Serviced)			2823 - 44 Avenue S.E.	I-2	14.04	Private
	8111919	3 (Partly Serviced)			2828 - 44 Avenue S.E.	I-2	2.51	Private

(List continued)

LOCATION Legal Description Section	Plan	Blk.	Lot	IBM Section	Address	Land Use Designation	Size Net Acres	Ownership
4E	8211292	8	10	093	4619 - 34'A' Street S.E.	DC(M-1)	0.48	Private
	8211292	8	11		4645 - 34'A' Street S.E.	DC(M-1)	0.48	Private
	8211292	8	12		3536 - 46 Avenue S.E.	DC(M-1)	0.48	Private
	8211292	8	13		3504 - 46 Avenue S.E.	DC(M-1)	0.71	Private
	8211292	8	14		3468 - 46 Avenue S.E.	DC(M-1)	0.71	Private
	8211292	8	15		3436 - 46 Avenue S.E.	DC(M-1)	0.71	Private
	8211292	8	16		3352 - 46 Avenue S.E.	DC(M-1)	0.71	Private
	8211292	8	17		3316 - 46 Avenue S.E.	DC(M-1)	0.48	Private
	8211292	8	18		4646 - 32 Street S.E.	DC(M-1)	0.48	Private
	8211292	8	19		4620 - 32 Street S.E.	DC(M-1)	0.48	Private
	8310041	3	18		3236 - 46 Avenue S.E.	DC(M-1)	4.74	Private
	8310041	3	19		4747 - 30 Street S.E.	DC(M-1)	3.51	Private
						TOTAL	**97.34**	
10E	7710908	7	10	075	2107 - 52 Street S.E.	I-2	1.22	Private
	7710908	7	12		2225 - 52 Street S.E.	I-2	1.16	Private
	8010219	1	5		4949 Hubalta Road S.E.	I-2	0.36	Private
	8110770	9	9		4940 Hubalta Road S.E.	I-2	0.34	Private
	8110770	9	7		5040 Hubalta Road S.E.	I-2	0.37	Private
						TOTAL	**3.45**	
16E	7611002	Pt. of 1		071	2740 Memorial Drive S.E.	I-2	5.95	City
	7711649	Pt. of 3E			2840 Memorial Drive S.E.	I-2	1.34	Private
	7711662	4	3		128 - 28 Street S.E.	I-2	2.04	Private
	7711662	4	4		212 - 28 Street S.E.	I-2	0.63	Private
	7711662	4	5		2924 - 2 Avenue S.E.	I-2	0.80	Private
	7711662	4	6		2904 - 2 Avenue S.E.	I-2	0.53	Private
						TOTAL	**11.29**	
21E	4354G.P.	A		054	3140 - 14 Avenue N.E.	I-2	6.45	Private
	7655H.F.	1	N.E. 100' of 6		1428 Meridian Road N.E.	I-2	1.15	Private
	7655H.F.	3	1		2855 - 10 Avenue N.E.	I-2	2.31	Private
	7655H.F.	3	2		925 - 28 Street N.E.	I-2	2.31	Private
	7655H.F.	9	1		2820 Centre Avenue N.E.	I-2	4.40	Private
	7410806	Pt. of 11			3516 - 12 Avenue N.E.	I-2	1.40	Private
	7410806	17			1420 - 28 Street N.E.	I-2	15.42	Private

(List continued)

LOCATION Legal Description Section	Plan	Blk.	Lot	IBM Section	Address	Land Use Designation	Size Net Acres	Ownership
21E	7610754	5	Pt. of 2	054	2915 - 3 Avenue N.E.	I-2	1.00	Private
	7810454	12	8		3208 - 8 Avenue N.E.	I-2	3.97	Private
	7810454	12	Pt. 9		3304 - 8 Avenue N.E.	I-2	1.50	Private
	7810454	12	10		3207 - 8 Avenue N.E.	I-2	6.06	Private
						TOTAL	**45.97**	
28E	8111946	6	3	049	3160 - 27 Street N.E.	I-2	1.19	Private
	8111946	6	4		3120 - 27 Street N.E.	I-2	1.19	Private
	8211412	5	9		3131 - 27 Street N.E.	I-2	2.56	Private
	8211412	5	10		3132 - 26 Street N.E.	I-2	2.57	Private
	8411008	2	1		2748 - 32 Street N.E.	I-2	1.01	Private
	8411008	2	2		3484 - 26 Avenue N.E.	I-2	0.96	Private
	8411008	2	3		2878 - 32 Street N.E.	I-2	1.29	Private
	8411008	2	4		2946 - 32 Street N.E.	I-2	1.29	Private
	8411008	2	5		3064 - 32 Street N.E.	I-2	1.29	Private
	8411008	2	6		3182 - 32 Street N.E.	I-2	1.30	Private
	8411008	3	10		2625 - 32 Street N.E.	I-2	2.00	Private
	8411008	3	11		2641 - 32 Street N.E.	I-2	1.22	Private
	8411008	3	12		2653 - 32 Street N.E.	I-2	1.22	Private
	8411008	3	13		2655 - 32 Street N.E.	I-2	1.22	Private
	8411008	3	14		2747 - 32 Street N.E.	I-2	1.22	Private
	8411008	3	15		2853 - 32 Street N.E.	I-2	1.21	Private
	8411008	3	16		2877 - 32 Street N.E.	I-2	1.21	Private
	8411008	3	17		2945 - 32 Street N.E.	I-2	1.21	Private
	8411008	3	18		3063 - 32 Street N.E.	I-2	1.21	Private
	8411008	3	19		3181 - 32 Street N.E.	I-2	1.21	Private
	8510324	2	8		3431 - 32 Avenue N.E.	I-2	1.86	Private
	8510324	2	9		3473 - 32 Avenue N.E.	I-2	1.84	Private
	8510324	2	10		3545 - 32 Avenue N.E.	I-2	1.84	Private
	8510324	2	11		3587 - 32 Avenue N.E.	I-2	1.84	Private
	8510324	2	12		3639 - 32 Avenue N.E.	I-2	3.00	Private
						TOTAL	**37.96**	
33E	7810796	2	18	031	3340 - 26 Street N.E.	I-2	0.72	Private
	7810796	2	19		3360 - 26 Street N.E.	I-2	1.01	Private
	7810796	3	1		3311 - 26 Street N.E.	I-2	0.70	Private
	7810796	5	6		2660 - 35 Avenue N.E.	I-2	1.00	Private

(List continued)

LOCATION Legal Description Section	Plan	Blk.	Lot	IBM Section	Address	Land Use Designation	Size Net Acres	Ownership
33E	7810796	5	7	031	2652 - 35 Avenue N.E.	I-2	1.00	Private
	7810796	5	8		2628 - 35 Avenue N.E.	I-2	1.00	Private
	7810796	5	9		2616 - 35 Avenue N.E.	I-2	1.07	Private
	8011265	1	20		3605 - 29 Street N.E.	I-2	1.13	Private
	8011265	9	3		3905 - 32 Street N.E.	I-2	4.72	Private
	8011265	9	4		3815 - 32 Street N.E.	I-2	2.96	Private
	8011265	10	4		3905 - 34 Street N.E.	I-2	1.58	Private
	8011265	10	5		3825 - 34 Street N.E.	I-2	1.08	Private
	8011265	10	6		3815 - 34 Street N.E.	I-2	1.08	Private
	8011265	10	7		3805 - 34 Street N.E.	I-2	1.07	Private
	8011265	10	8		3715 - 34 Street N.E.	I-2	1.07	Private
	8011265	10	9		3705 - 34 Street N.E.	I-2	1.08	Private
	8011265	10	10		3625 - 34 Street N.E.	I-2	1.13	Private
	8011265	10	11		3615 - 34 Street N.E.	I-2	1.08	Private
	8011265	10	12		3605 - 34 Street N.E.	I-2	1.13	Private
	8011265	10	13		3515 - 34 Street N.E.	I-2	1.07	Private
	8011265	10	14		3505 - 34 Street N.E.	I-2	1.31	Private
	8011265	10	16		3520 - 32 Street N.E.	I-2	1.07	Private
	8011265	10	17		3530 - 32 Street N.E.	I-2	1.13	Private
	8011265	10	18		3610 - 32 Street N.E.	I-2	1.13	Private
	8011265	10	19		3620 - 32 Street N.E.	I-2	1.13	Private
	8011265	10	23		3820 - 32 Street N.E.	I-2	1.61	Private
	8011265	10	24		3910 - 32 Street N.E.	I-2	1.75	Private
	8011265	11	3		3415 - 34 Street N.E.	I-2	1.59	Private
	8011265	11	4		3405 - 34 Street N.E.	I-2	1.59	Private
	8011265	13	6		3505 - 35 Street N.E.	I-2	2.28	Private
	8011265	13	7		3510 - 34 Street N.E.	I-2	2.28	Private
	8011265	16	7		3510 - 29 Street N.E.	I-2	1.55	Private
	8011265	16	8		3520 - 29 Street N.E.	I-2	1.47	Private
	8011265	17	1		3415 - 32 Street N.E.	I-2	1.60	Private
	8011265	17	Pt. 5		3410 - 29 Street N.E.	I-2	0.76	Private
	8011265	17	6		3420 - 29 Street N.E.	I-2	1.60	Private
	8211682	2	29		3328 - 26 Street N.E.	I-2	1.32	Private
	8410063	4	9		2651 - 35 Avenue N.E.	I-2	2.26	Private
	8410063	4	10		3515 - 26 Street N.E.	I-2	1.78	Private
	8410063	4	11		3535 - 26 Street N.E.	I-2	1.51	Private
						TOTAL	**57.40**	

(List continued)

LOCATION Legal Description Section	Plan	Blk.	Lot	IBM Section	Address	Land Use Designation	Size Net Acres	Ownership
21S.E.	7710821	A	4	120	3007 Shepard Place S.E.	DC(M-3)	12.68	Private
	1715A.J.	39-40			8516 - 30 Street S.E.	I-3	6.00	Private
	1715A.J.	C			3315 Glenmore Trail S.E.	I-3	9.73	Private
	1715A.J.	45	1-2		3015 - 84 Avenue S.E.	I-3	0.14	Private
	1715A.J.	45	3-8		8507 - 30 Street S.E.	I-3	0.41	Private
	1715A.J.	45	9-26		8515 - 30 Street S.E.	I-3	0.75	Private
	1715A.J.	45	27-28		8703 - 30 Street S.E.	I-3	0.41	City
	6505J.K.	2			9025 Shepard Road S.E.	DC(M-3S.D.A.)	21.11	City
	7811638	Pt. of A			9423 Shepard Road S.E.	I-3	11.90	Private
						TOTAL	**63.13**	
22S.E. Special Area	4553A.B.	1	2 - 3 (No Service)	119	3803 Glenmore Trail S.E.	I-4	6.48	Private
	4553A.B.	1	4 (No Service)		4007 Glenmore Trail S.E.	I-4	3.83	Private
	4553A.B.	1	Pt. of Z (No Service)		8818 Barlow Trail S.E.	I-4	9.40	Private
	4553A.B.	2	S ½ of 1 (No Service)		8416 - 40 Street S.E.	I-4	2.30	Private
	2732X		1-2 (No Service)		4615 Glenmore Trail S.E.	I-4	9.40	Private
	2732X		21-22 (No Service)		8815 - 48 Street S.E.	I-4	9.40	Private
	2732X		E ½ of 32 (No Service)		9015 - 52 Street S.E.	I-4	2.60	Private
	2571A.F.	1	2 (No Service)		4025 - 90 Avenue S.E.	I-4	4.70	Private
	2571A.F.	1	6 (No Service)		9315 - 40 Street S.E.	I-4	4.70	Private
	1470A.K.	7	A (No Service)		9207 - 40 Street S.E.	I-4	1.60	Private
	1470A.K.	7	B (No Service)		9215 - 40 Street S.E.	I-4	1.60	Private
	4235B.G.	2	2 (No Service)		9215 - 44 Street S.E.	I-4	4.21	Private
	4235B.G.	2	7 (No Service)		9415 - 44 Street S.E.	I-4	4.70	Private
	2571A.F.	2	9 (No Service)		9516 - 40 Street S.E.	I-4	4.70	Private
	2571A.F.	2	10 (No Service)		9515 - 44 Street S.E.	I-4	4.70	Private
	2571A.F.	2	11 (No Service)		9615 - 44 Street S.E.	I-4	4.70	Private
	2571A.F.	2	12 (No Service)		9616 - 40 Street S.E.	I-4	4.70	Private
	2571A.F.	2	13 (No Service)		9716 - 40 Street S.E.	I-4	4.70	Private
	2571A.F.	2	16 (No Service)		9808 - 40 Street S.E.	I-4	2.65	Private
	2571A.F.	3	16 (No Service)		9816 - 44 Street S.E.	I-4	4.70	Private
	2571A.F.	4	6-7 (No Service)		9307 - 52 Street S.E.	I-4	9.40	Private
	2571A.F.	4	15 (No Service)		9815 - 52 Street S.E.	I-4	4.70	Private
	1470A.K.	1 E ½ of 1 (No Service)			3811 - 90 Avenue S.W.	I-4	4.03	Private
	2732X	W ½ of 8 (No Service)			5223 Glenmore Trail S.E.	I-4	2.38	Private
	2732X		28 (No Service)		8923 - 52 Street S.E.	I-4	4.70	Private
	8110519		34 (No Service)		5019R Glenmore Trail S.E.	I-4	3.57	Private

(List continued)

LOCATION Legal Description Section	Plan	Blk.	Lot	IBM Section	Address	Land Use Designation	Size Net Acres	Ownership
22S.E.	8110519		35 (No Service)	119	5717 Glenmore Trail S.E.	I-4	3.56	Private
Special	8110738	1	17 (No Service)		4046 - 96 Avenue S.E.	I-4	4.08	Private
Area	8110738	1	18 (No Service)		4045 - 96 Avenue S.E.	I-4	4.08	Private
	8110738	1	19 (No Service)		4075 - 96 Avenue S.E.	I-4	4.08	Private
						TOTAL	140.35	
23S.E.	3440B.G.	1	(No Service)	118	6835 Glenmore Trail S.E.	I-4	9.75	Private
Special	3440B.G.	Pt. of 2	(No Service)		6639 Glenmore Trail S.E.	I-4	8.25	Private
Area	3440B.G.	3	(No Service)		6425 Glenmore Trail S.E.	I-4	9.24	Private
	3440B.G.	4	(No Service)		6225 Glenmore Trail S.E.	I-4	8.77	Private
	3440B.G.	5	(No Service)		6035 Glenmore Trail S.E.	I-4	9.17	Private
	3440B.G.	6	(No Service)		5825 Glenmore Trail S.E.	I-4	9.24	Private
	3440B.G.	7	(No Service)		5625 Glenmore Trail S.E.	I-4	9.25	Private
	3440B.G.	8	(No Service)		8420 - 52 Street S.E.	I-4	4.62	Private
	3440B.G.	9	(No Service)		8620 - 52 Street S.E.	I-4	8.75	Private
	3440B.G.	10	(No Service)		5620 - 86 Avenue S.E.	I-4	8.75	Private
	3440B.G.	11	(No Service)		5824 - 86 Avenue S.E.	I-4	8.77	Private
	3440B.G.	12	(No Service)		6032 - 86 Avenue S.E.	I-4	8.71	Private
	3440B.G.	13	(No Service)		6220 - 86 Avenue S.E.	I-4	8.33	Private
	3440B.G.	14	(No Service)		6420 - 86 Avenue S.E.	I-4	8.77	Private
	6570A.K.	18	(No Service)		6220 - 90 Avenue S.E.	I-4	4.88	Private
	6570A.K.	19	(No Service)		6410 - 90 Avenue S.E.	I-4	4.88	Private
	6570A.K.	20	(No Service)		6430 - 90 Avenue S.E.	I-4	4.39	Private
	6570A.K.	24	(No Service)		8919 - 68 Street S.E.	I-4	6.85	Private
	6570A.K.	29	(No Service)		6429 - 86 Avenue S.E.	I-4	4.63	Private
	6570A.K.	31	(No Service)		6215 - 86 Avenue S.E.	I-4	4.16	Private
	6570A.K.	33	(No Service)		6615 - 90 Avenue S.E.	I-4	2.12	Private
	6570A.K.	34	(No Service)		6435 - 90 Avenue S.E.	I-4	3.98	Private
	6570A.K.	35	(No Service)		6411 - 90 Avenue S.E.	I-4	4.69	Private
	6570A.K.	36	(No Service)		6229 - 90 Avenue S.E.	I-4	4.69	Private
	6570A.K.	37	(No Service)		6215 - 90 Avenue S.E.	I-4	4.22	Private
	6570A.K.	38	(No Service)		6216 - 94 Avenue S.E.	I-4	4.89	Private
	6570A.K.	39	(No Service)		6230 - 94 Avenue S.E.	I-4	3.18	Private
	6570A.K.	40	(No Service)		6410 - 94 Avenue S.E.	I-4	1.11	Private
	8055A.G.	1	12 - 13 (No Service)		5620 - 94 Avenue S.E.	I-4	9.38	Private
	8055A.G.	1	14 (No Service)		5820 - 94 Avenue S.E.	I-4	4.75	Private
	8055A.G.	1	15 (No Service)		5920 - 94 Avenue S.E.	I-4	4.75	Private
	8055A.G.	1	16 (No Service)		6020 - 94 Avenue S.E.	I-4	4.75	Private

LOCATION Legal Description Section	Plan	Blk.	Lot	IBM Section	Address	Land Use Designation	Size Net Acres	Ownership
23S.E.	8055A.G.	2	3 (No Service)	118	5825 - 94 Avenue S.E.	I-4	4.75	Private
Special	8055A.G.	2	4-6 (No Service)		5625 - 94 Avenue S.E.	I-4	14.25	Private
Area	8055A.G.	2	12-13 (No Service)		5620 - 98 Avenue S.E.	I-4	7.80	Private
	9055A.G.	2	14 (No Service)		5825 - 98 Avenue S.E.	I-4	1.00	Private
						TOTAL	**230.47**	
26S.E.	8311311	1	1 (Serviceable)	117	7707 - 54 Street S.E.	I-2	1.80	City
	8311311	1	2 (Serviceable)		7731 - 54 Street S.E.	I-2	1.85	City
	8311311	1	3 (Serviceable)		7843 - 54 Street S.E.	I-2	1.88	City
	8311311	1	4 (Serviceable)		7879 - 54 Street S.E.	I-2	1.72	City
	8311311	1	5 (Serviceable)		7923 - 54 Street S.E.	I-2	1.76	City
	8311311	1	6 (Serviceable)		7939 - 54 Street S.E.	I-2	1.87	City
	8311311	1	7 (Serviceable)		8019 - 54 Street S.E.	I-2	2.94	City
	8311311	1	8 (Serviceable)		5555 - 80 Avenue S.E.	I-2	2.07	City
	8311311	1	9 (Serviceable)		5627 - 80 Avenue S.E.	I-2	2.07	City
	8311311	1	10 (Serviceable)		5711 - 80 Avenue S.E.	I-2	2.12	City
	8311311	2	1 (Serviceable)		7708 - 54 Street S.E.	I-2	0.92	City
	8311311	2	2 (Serviceable)		7732 - 54 Street S.E.	I-2	0.93	City
	8311311	2	3 (Serviceable)		7820 - 54 Street S.E.	I-2	0.93	City
	8311311	2	4 (Serviceable)		7848 - 54 Street S.E.	I-2	0.93	City
	8311311	2	5 (Serviceable)		5556 - 78 Avenue S.E.	I-2	1.87	City
	8311311	2	6 (Serviceable)		5624 - 78 Avenue S.E.	I-2	1.87	City
	8311311	2	7 (Serviceable)		7845 - 56 Street S.E.	I-2	0.93	City
	8311311	2	8 (Serviceable)		7823 - 56 Street S.E.	I-2	0.93	City
	8311311	2	9 (Serviceable)		7735 - 56 Street S.E.	I-2	0.93	City
	8311311	2	10 (Serviceable)		7711 - 56 Street S.E.	I-2	0.88	City
	8311311	2	11 (Serviceable)		5619 - 76 Avenue S.E.	I-2	1.82	City
	8311311	2	12 (Serviceable)		5555 - 76 Avenue S.E.	I-2	1.82	City
	8311311	3	1 (Serviceable)		7924 - 54 Street S.E.	I-2	1.88	City
	8311311	3	2 (Serviceable)		7936 - 54 Street S.E.	I-2	1.87	City
	8311311	3	3 (Serviceable)		8020 - 54 Street S.E.	I-2	2.29	City
	8311311	3	4 (Serviceable)		5616 - 80 Avenue S.E.	I-2	2.02	City
	8311311	3	5 (Serviceable)		5660 - 80 Avenue S.E.	I-2	1.00	City
	8311311	3	6 (Serviceable)		8011 - 56 Street S.E.	I-2	1.01	City
	8311311	3	7 (Serviceable)		7939 - 56 Street S.E.	I-2	1.01	City
	8311311	3	8 (Serviceable)		7919 - 56 Street S.E.	I-2	0.97	City
	8311311	3	9 (Serviceable)		5623 - 78 Avenue S.E.	I-2	1.99	City
	8311311	4	1 (Serviceable)		7712 - 56 Street S.E.	I-2	1.23	City

(List continued)

LOCATION Legal Description Section	Plan	Blk.	Lot	IBM Section	Address	Land Use Designation	Size Net Acres	Ownership
26S.E.	8311311	4	2 (Serviceable)	117	7736 - 56 Street S.E.	I-2	1.33	City
	8311311	4	3 (Serviceable)		7824 - 56 Street S.E.	I-2	1.33	City
	8311311	4	4 (Serviceable)		7900 - 56 Street S.E.	I-2	1.33	City
	8311311	4	5 (Serviceable)		7920 - 56 Street S.E.	I-2	1.33	City
	8311311	4	6 (Serviceable)		7940 - 56 Street S.E.	I-2	1.33	City
	8311311	4	7 (Serviceable)		8012 - 56 Street S.E.	I-2	1.33	City
	8311311	4	8 (Serviceable)		5724 - 80 Avenue S.E.	I-2	1.32	City
	8311311	5	1 (Serviceable)		7675 - 54 Street S.E.	I-2	1.36	City
	8311311	5	2 (Serviceable)		7615 - 54 Street S.E.	I-2	1.40	City
	8311311	5	3 (Serviceable)		7519 - 54 Street S.E.	I-2	1.40	City
	8311311	5	4 (Serviceable)		7511 - 54 Street S.E.	I-2	1.33	City
	8311311	6	1 (Serviceable)		7676 - 54 Street S.E.	I-2	0.81	City
	8311311	6	2 (Serviceable)		7616 - 54 Street S.E.	I-2	0.81	City
	8311311	6	3 (Serviceable)		7520 - 54 Street S.E.	I-2	0.81	City
	8311311	6	4 (Serviceable)		7512 - 54 Street S.E.	I-2	0.62	City
						TOTAL	**67.95**	
27S.E.	7610907	8	7	116	7125 - 44 Street S.E.	I-2	12.70	Government
	7810866	11	7		4020 - 76 Avenue S.E.	I-2	5.27	City
	7810866	12	Pt. of 8		4330 - 76 Avenue S.E.	I-2	0.78	Private
	7810866	12	9		4220 - 76 Avenue S.E.	I-2	3.58	Private
	7810866	13	E ½ 1		4111 - 76 Avenue S.E.	I-2	2.07	Private
	7810866	13	2		4221 - 76 Avenue S.E.	I-2	4.11	Private
	7811618	8	6C		6921 - 44 Street S.E.	I-2	1.38	Private
	7811618	8	6D		7025 - 44 Street S.E.	I-2	1.39	Private
	7811618	8	6E		4463 - 68 Avenue S.E.	I-2	2.67	Private
	7910085	10	12		7015 - 40 Street S.E.	I-2	2.25	Private
	7910213	15	8		3720 - 78 Avenue S.E.	I-2	2.41	City
	8010089	17	4		4110 - 80 Avenue S.E.	I-2	1.05	Private
	8010089	19	1		7910 - 42 Street S.E.	I-2	1.17	Private
	8010666	11	11		4049 - 74 Avenue S.E.	I-2	1.92	Private
	8010816	1	2		4605 - 76 Avenue S.E.	I-2	1.19	Private
	8010816	1	3		7715 - 46 Street S.E.	I-2	0.93	Private
	8010816	3	1		5205 - 76 Avenue S.E.	I-2	2.14	City
	8010816	3	3		5015 - 76 Avenue S.E.	I-2	1.60	Private
	8010816	3	4		5005 - 76 Avenue S.E.	I-2	1.60	Private
	8010816	3	9		5110 - 77 Avenue S.E.	I-2	1.52	City
	8010816	3	11		7810 - 51 Street S.E.	I-2	1.67	City

(List continued)

LOCATION Legal Description Section	Plan	Blk.	Lot	IBM Section	Address	Land Use Designation	Size Net Acres	Ownership
27S.E.	8010816	3	12	116	7910 - 51 Street S.E.	I-2	1.50	City
	8010816	3	13		7920 - 51 Street S.E.	I-2	1.38	City
	8010816	4	3		5005 - 77 Avenue S.E.	I-2	1.35	City
	8010816	4	9		4910 - 80 Avenue S.E.	I-2	1.88	Private
	8010816	4	10		7920 - 48 Street S.E.	I-2	2.58	Private
	8010816	4	11		7910 - 48 Street S.E.	I-2	2.58	Private
	8010816	5	2		4605 - 78 Avenue S.E.	I-2	2.13	City
	8010816	5	13		7905 - 46 Street S.E.	I-2	2.59	City
	8010816	6	3		4710 - 76 Avenue S.E.	I-2	3.31	Private
	8010816	7	2		5010 - 76 Avenue S.E.	I-2	2.97	City
	8010816	7	3		5110 - 76 Avenue S.E.	I-2	1.75	City
	8010816	7	4		5210 - 76 Avenue S.E.	I-2	1.63	City
	8011191	15	11		3719 - 76 Avenue S.E.	I-2	8.25	Private
	8110825	5	16		4560 - 80 Avenue S.E.	I-2	0.75	Private
	8110825	5	17		4510 - 80 Avenue S.E.	I-2	0.74	Private
	8110825	5	18		8010 - 44 Street S.E.	I-2	1.51	Private
	8110825	5	19		7920 - 44 Street S.E.	I-2	1.51	Private
	8110825	5	20		4505 - 78 Avenue S.E.	I-2	1.50	Private
	8111267	6	7		4883 - 74 Avenue S.E.	I-2	2.20	City
	8111267	6	8		4774 - 74 Avenue S.E.	I-2	10.15	City
	8111267	6	9		7550 - 44 Street S.E.	I-2	2.27	City
	8111267	6	10		7464 - 44 Street S.E.	I-2	2.29	City
	8111267	6	11		7412 - 44 Street S.E.	I-2	1.75	City
	8111267	6	13		4639 - 72 Avenue S.E.	I-2	2.98	City
	8111267	6	14		4759 - 72 Avenue S.E.	I-2	2.98	City
	8111267	6	15		4879 - 72 Avenue S.E.	I-2	1.62	City
	8111267	6	16		7411 - 48 Street S.E.	I-2	1.63	City
	8111267	6	17		4884 - 74 Avenue S.E.	I-2	1.58	City
	8111267	7	4		7575 - 51 Street S.E.	I-2	1.85	City
	8111267	7	5		5151 - 74 Avenue S.E.	I-2	1.65	City
	8111267	7	7		4929 - 74 Avenue S.E.	I-2	1.65	City
	8111267	7	8		7580 - 48 Street S.E.	I-2	1.85	City
	8111267	8	2		5050 - 74 Avenue S.E.	I-2	1.99	City
	8111267	8	3		5152 - 74 Avenue S.E.	I-2	2.94	City
	8111267	8	5		7576 - 51 Street S.E.	I-2	1.85	City
	8111267	8	6		7520 - 51 Street S.E.	I-2	1.67	City
	8111267	8	7		7460 - 51 Street S.E.	I-2	2.38	City
	8111267	8	8		5279 - 72 Avenue S.E.	I-2	2.39	City
	8111267	8	9		5159 - 72 Avenue S.E.	I-2	2.39	City

(List continued)

LOCATION Legal Description Section	Plan	Blk.	Lot	IBM Section	Address	Land Use Designation	Size Net Acres	Ownership
27S.E.	8111267	8	10	116	5039 - 72 Avenue S.E.	I-2	2.39	City
	8111267	8	11		4919 - 72 Avenue S.E.	I-2	2.38	City
	8111267	9	2		4640 - 72 Avenue S.E.	I-2	2.92	City
	8111267	9	3		4760 - 72 Avenue S.E.	I-2	2.92	City
	8111267	9	4		4880 - 72 Avenue S.E.	I-2	2.98	City
	8111267	10	1		4920 - 72 Avenue S.E.	I-2	2.73	City
	8111267	10	2		5040 - 72 Avenue S.E.	I-2	2.74	City
	8111267	10	3		5160 - 72 Avenue S.E.	I-2	2.74	City
	8111267	10	4		5280 - 72 Avenue S.E.	I-2	2.86	City
	8210062	11	Pt. of 2		7125 - 48 Street S.E.	I-2	8.86	Private
						TOTAL	**178.89**	
28S.E.	7411062	1		115	7420 Ogden Dale Place S.E.	I-3	10.00	Private
	7411062	3			7220 Ogden Dale Place S.E.	I-3	4.12	Private
	7911168	6	1		7125 Ogden Dale Road S.E.	I-3	2.09	Private
	7911168	6	2		7115 Ogden Dale Road S.E.	I-3	9.10	Private
						TOTAL	**25.31**	
33S.E.	2007J.K.	3	Pt. of 17	098	3440 - 56 Avenue S.E.	I-2	9.90	Private
	2007J.K.	7	5-6		3303 - 58 Avenue S.E.	I-2	2.00	Private
	2007J.K.	7	17		2515 - 58 Avenue S.E.	I-2	1.00	Private
	980L.K.	9	Pt. 6		2620 - 58 Avenue S.E.	I-2	1.00	Private
	8510326	A	8		6118 - 30 Street S.E.	I-2	0.90	Private
	7710231	7	Pt. of 4		6311 - 36 Street S.E.	DC(M-3S.D.A.)	2.54	Private
	7911168	6	4		6415 Ogden Dale Road S.E.	I-3	8.23	Private
						TOTAL	**25.57**	
34S.E.	7410843	3	S ½ of 3	097	6219 - 40 Street S.E.	I-2	1.41	Private
	7610907	8	Pt. of 14		6818 - 40 Street S.E.	I-2	2.49	Private
	7710231	10	Pt. of 1		6520 - 36 Street S.E.	DC(M-3S.D.A.)	2.11	Private
	7710231	10	9		6540 - 36 Street S.E.	DC(M-3S.D.A.)	1.52	Private
	7811595	1	8B		3831 - 54 Avenue S.E.	I-2	1.15	Private
	7811595	1	E ½ of 8C		5516 - 36 Street S.E.	I-2	2.01	Private
	7811618	8	Pt. 6A		4423 - 68 Avenue S.E.	I-2	2.30	Private
	8010178	10	5		5610 - 48 Street S.E.	I-2	1.64	City

(List continued)

LOCATION Legal Description Section	Plan	Blk.	Lot	IBM Section	Address	Land Use Designation	Size Net Acres	Ownership
34S.E.	8010178	10	6	097	5010 - 56 Avenue S.E.	I-2	1.65	City
	8010178	10	7		5110 - 56 Avenue S.E.	I-2	1.62	City
	8010178	10	8		5210 - 56 Avenue S.E.	I-2	2.03	City
	8010178	10	9		5710 - 51 Street S.E.	I-2	1.39	City
	8010178	11	1		5105 - 56 Avenue S.E.	I-2	1.53	City
	8010178	11	2		5005 - 56 Avenue S.E.	I-2	1.54	City
	8010178	11	3		5710 - 48 Street S.E.	I-2	1.54	City
	8010178	12	2		5605 - 48 Street S.E.	I-2	1.96	City
	8010178	12	3		5705 - 48 Street S.E.	I-2	1.88	City
	8010178	12	4		5710 - 46 Street S.E.	I-2	1.89	City
	8010178	12	5		5610 - 46 Street S.E.	I-2	1.91	City
	8010178	13	2		5605 - 46 Street S.E.	I-2	1.91	City
	8010178	13	3		5705 - 46 Street S.E.	I-2	1.78	City
	8010938	1	5		6519 - 40 Street S.E.	I-2	0.68	Private
	8210105	10	11		5830 - 51 Street S.E.	I-2	1.37	City
	8210105	10	12		6030 - 51 Street S.E.	I-2	1.97	City
	8210105	10	13		6130 - 51 Street S.E.	I-2	1.87	City
	8210105	11	4		5825 - 51 Street S.E.	I-2	2.21	City
	8210105	11	5		6025 - 51 Street S.E.	I-2	3.19	City
	8210105	11	6		6125 - 51 Street S.E.	I-2	3.09	City
	8210105	11	7		6120 - 48 Street S.E.	I-2	2.99	City
	8210105	11	8		6020 - 48 Street S.E.	I-2	3.09	City
	8210105	11	9		5820 - 48 Street S.E.	I-2	2.20	City
	8210105	12	8		5815 - 48 Street S.E.	I-2	1.58	City
	8210105	12	9		6015 - 48 Street S.E.	I-2	2.23	City
	8210105	12	10		6115 - 48 Street S.E.	I-2	2.14	City
	8210105	12	11		6140 - 46 Street S.E.	I-2	2.14	City
	8210105	12	12		6040 - 46 Street S.E.	I-2	2.23	City
	8210105	12	13		5840 - 46 Street S.E.	I-2	1.57	City
	8210105	13	8		5835 - 46 Street S.E.	I-2	1.48	City
	8210105	13	9		6035 - 46 Street S.E.	I-2	2.10	City
	8210105	13	10		6135 - 46 Street S.E.	I-2	2.02	City
	8210105	13	11		6110 - 44 Street S.E.	I-2	2.02	City
	8210105	13	12		6010 - 44 Street S.E.	I-2	2.10	City
	8210105	13	13		5810 - 44 Street S.E.	I-2	1.47	City
	8210105	14	1		6215 - 48 Street S.E.	I-2	3.83	City
	8210105	14	2		4705 - 61 Avenue S.E.	I-2	3.83	City
	8210105	14	3		6210 - 44 Street S.E.	I-2	3.83	City
	8210105	15	1		5215 - 61 Avenue S.E.	I-2	1.64	City

(List continued)

LOCATION				IBM		Land Use	Size	
	Legal Description							
Section	Plan	Blk.	Lot	Section	Address	Designation	Net Acres	Ownership
34S.E.	8210105	15	2	097	5115 - 61 Avenue S.E.	I-2	2.67	City
	8210105	15	3		5015 - 61 Avenue S.E.	I-2	2.67	City
	8210105	15	4		6220 - 48 Street S.E.	I-2	2.67	City
	8210323	1	1		4316 - 58 Avenue S.E.	I-2	1.49	Private
	8210323	1	2		4444 - 48 Avenue S.E.	I-2	1.49	Private
	8210323	1	3		4488 - 58 Avenue S.E.	I-2	1.14	Private
						TOTAL	**108.26**	
35S.E.	8110666	1	1	096	5565 - 56 Avenue S.E.	I-2	1.19	Private
	8110666	1	2		5535 - 56 Avenue S.E.	I-2	1.21	Private
	8110666	1	3		5505 - 56 Avenue S.E.	I-2	1.21	Private
	8110666	1	4		5475 - 56 Avenue S.E.	I-2	1.21	Private
	8110666	1	7		5735 - 53 Street S.E.	I-2	1.49	Private
	8110666	1	8		5705 - 53 Street S.E.	I-2	1.69	Private
	8110666	1	9		5615 - 53 Street S.E.	I-2	1.79	Private
	8110666	1	10		5519 - 53 Street S.E.	I-2	2.22	Private
	8110666	2	1		5562 - 56 Avenue S.E.	I-2	0.51	Private
	8110666	2	2		5627 - 55 Street S.E.	I-2	0.52	Private
	8110666	2	3		5532 - 56 Avenue S.E.	I-2	2.07	Private
	8110666	2	4		5502 - 56 Avenue S.E.	I-2	1.04	Private
	8110666	2	5		5472 - 56 Avenue S.E.	I-2	1.04	Private
	8110666	2	6		5422 - 56 Avenue S.E.	I-2	1.04	Private
	8110666	2	7		5412 - 56 Avenue S.E.	I-2	0.51	Private
	8110666	2	8		5620 - 53 Street S.E.	I-2	0.52	Private
	8110666	2	9		5520 - 53 Street S.E.	I-2	0.57	Private
	8110666	2	10		5411 - 54 Avenue S.E.	I-2	0.56	Private
	8110666	2	11		5441 - 54 Avenue S.E.	I-2	1.15	Private
	8110666	2	12		5471 - 54 Avenue S.E.	I-2	1.15	Private
	8110666	2	13		5501 - 54 Avenue S.E.	I-2	1.15	Private
	8110666	2	14		5531 - 54 Avenue S.E.	I-2	2.29	Private
	8110666	2	15		5563 - 55 Street S.E.	I-2	0.57	Private
	8110666	2	16		5561 - 54 Avenue S.E.	I-2	0.56	Private
	8110666	3	4		5476 - 54 Avenue S.E.	I-2	0.97	Private
	8110666	3	5		5446 - 54 Avenue S.E.	I-2	0.97	Private
	8110666	3	6		5416 - 54 Avenue S.E.	I-2	0.97	Private
	8110666	3	7		5415 - 53 Avenue S.E.	I-2	0.97	Private
	8110666	3	8		5445 - 53 Avenue S.E.	I-2	0.97	Private
	8110666	3	9		5475 - 53 Avenue S.E.	I-2	0.97	Private

(List continued)

LOCATION Legal Description Section	Plan	Blk.	Lot	IBM Section	Address	Land Use Designation	Size Net Acres	Ownership
35S.E.	8110666	4	1	096	5475 - 53 Street S.E.	I-2	1.72	Private
	8110666	4	2		5445 - 53 Street S.E.	I-2	1.72	Private
	8110666	4	3		5401 - 53 Avenue S.E.	I-2	2.39	Private
	8110666	4	4		5420 - 53 Avenue S.E.	I-2	3.05	Private
	8110666	4	5		5452 - 53 Avenue S.E.	I-2	2.04	Private
	8110666	4	6		5480 - 53 Avenue S.E.	I-2	2.02	Private
	8110666	4	7		5479 - 52 Avenue S.E.	I-2	2.03	Private
	8110666	4	8		5441 - 52 Avenue S.E.	I-2	1.91	Private
	8110666	5	1		5545 - 52 Avenue S.E.	I-2	3.83	Private
						TOTAL	**53.79**	
2N	7410331	1 W ½ 2		024	1008 - 55 Avenue N.E.	I-2	2.06	Private
	7410331	1	3		908 - 55 Avenue N.E.	I-2	4.13	Private
	7911396	1	5		5355 Deerfoot Trail N.E.	I-2	1.32	Private
	8010082	2	5		119 Skyline Crescent N.E.	I-2	0.15	Private
	8010082	2	6		115 Skyline Crescent N.E.	I-2	0.15	Private
	8010082	2	7		111 Skyline Crescent N.E.	I-2	0.15	Private
	8010082	2	8		107 Skyline Crescent N.E.	I-2	0.15	Private
	8010082	2	9		103 Skyline Crescent N.E.	I-2	0.15	Private
	8010082	2	10		99 Skyline Crescent N.E.	I-2	0.15	Private
	8010082	2	11		95 Skyline Crescent N.E.	I-2	0.15	Private
	8010082	2	17		71 Skyline Crescent N.E.	I-2	0.17	Private
	8010082	2	18		67 Skyline Crescent N.E.	I-2	0.25	Private
	8010082	2	19		63 Skyline Crescent N.E.	I-2	0.16	Private
	8010082	2	20		59 Skyline Crescent N.E.	I-2	0.16	Private
	8010082	2	21		55 Skyline Crescent N.E.	I-2	0.16	Private
	8010082	2	27		31 Skyline Crescent N.E.	I-2	0.16	Private
	8010082	3	1		132 Skyline Crescent N.E.	I-2	0.16	Private
	8010082	3	2		128 Skyline Crescent N.E.	I-2	0.13	Private
	8010082	3	13		84 Skyline Crescent N.E.	I-2	0.20	Private
	8510321	3	11		907 - 53 Avenue N.E.	I-2	1.49	Private
	8510321	3	12		807 - 53 Avenue N.E.	I-2	2.00	Private
						TOTAL	**13.60**	
3N	2237I.D.	Pt. 1		023	636 Beaver Dam Road N.E.	I-2	2.09	Private
						TOTAL	**2.09**	

(List continued)

LOCATION								
Legal Description				IBM		Land Use	Size	
Section	Plan	Blk.	Lot	Section	Address	Designation	Net Acres	Ownership
11N	7911331	1	1	009	6511 - 11 Street N.E.	I-2	0.46	Private
	7911331	1	2		6519 - 11 Street N.E.	I-2	0.46	Private
	7911331	1	3		1128 - 64 Avenue N.E.	I-2	0.64	Private
	7911331	1	4		1120 - 64 Avenue N.E.	I-2	0.72	Private
	7911331	1	5		1112 - 64 Avenue N.E.	I-2	0.72	Private
	7911331	1	17		1111 - 65 Avenue N.E.	I-2	0.72	Private
	7911331	1	18		1119 - 65 Avenue N.E.	I-2	0.72	Private
	7911331	1	19		1127 - 65 Avenue N.E.	I-2	0.63	Private
	7911331	1	20		6535 - 11 Street N.E.	I-2	0.46	Private
	7911331	1	21		6527 - 11 Street N.E.	I-2	0.46	Private
	7911331	2	2		6519 - 9 Street N.E.	I-2	0.23	Private
	7911331	2	3		6527 - 9 Street N.E.	I-2	0.23	Private
	7911331	2	4		6535 - 9 Street N.E.	I-2	0.32	Private
	7911331	2	5		6543 - 9 Street N.E.	I-2	0.31	Private
	7911331	2	6		943 - 65 Avenue N.E.	I-2	1.95	Private
	7911331	2	7		935 - 65 Avenue N.E.	I-2	1.05	Private
	7911331	2	8		927 - 65 Avenue N.E.	I-2	1.82	Private
	7911331	2	9		919 - 65 Avenue N.E.	I-2	1.35	Private
	7911331	2	20		6827 - 8 Street N.E.	I-2	0.77	Private
	7911331	2	21		6835 - 8 Street N.E.	I-2	0.76	Private
	7911331	2	22		6911 - 8 Street N.E.	I-2	0.75	Private
	7911331	2	23		6919 - 8 Street N.E.	I-2	0.76	Private
	7911331	2	24		7011 - 8 Street N.E.	I-2	0.76	Private
	7911331	2	25		7019 - 8 Street N.E.	I-2	0.77	Private
	7911331	2	26		7111 - 8 Street N.E.	I-2	0.75	Private
	7911331	2	27		7119 - 8 Street N.E.	I-2	0.68	Private
	7911331	3	3		6712 - 8 Street N.E.	I-2	1.09	Private
	7911331	3	4		6732 - 8 Street N.E.	I-2	3.01	Private
	7911331	3	5		6812 - 8 Street N.E.	I-2	0.91	Private
	7911331	3	6		6822 - 8 Street N.E.	I-2	1.13	Private
	7911331	3	7		6832 - 8 Street N.E.	I-2	2.13	Private
	7911331	3	8		6831 - 9 Street N.E.	I-2	1.79	Private
	7911331	3	9		6811 - 9 Street N.E.	I-2	1.73	Private
	7911331	3	10		6731 - 9 Street N.E.	I-2	1.73	Private
	7911331	3	11		6711 - 9 Street N.E.	I-2	1.73	Private
	7911331	5	1		1020 - 68 Avenue N.E.	I-2	0.57	Private
	7911331	5	2		7011 - 10 Street N.E.	I-2	0.54	Private
	7911331	5	3		1012 - 68 Avenue N.E.	I-2	1.24	Private
	7911331	5	4		952 - 68 Avenue N.E.	I-2	0.76	Private

(List continued)

LOCATION Legal Description Section	Plan	Blk.	Lot	IBM Section	Address	Land Use Designation	Size Net Acres	Ownership
11N	7911331	5	5	009	944 - 68 Avenue N.E.	I-2	0.76	Private
	7911331	5	6		936 - 68 Avenue N.E.	I-2	0.76	Private
	7911331	5	7		928 - 68 Avenue N.E.	I-2	0.76	Private
	7911331	5	8		920 - 68 Avenue N.E.	I-2	0.46	Private
	7911331	5	9		912 - 68 Avenue N.E.	I-2	0.47	Private
	7911331	5	10		7012 - 8 Street N.E.	I-2	0.64	Private
	7911331	5	11		7112 - 8 Street N.E.	I-2	1.22	Private
	7911331	5	12		911 - 72 Avenue N.E.	I-2	0.60	Private
	7911331	5	13		919 - 72 Avenue N.E.	I-2	0.61	Private
	7911331	5	14		927 - 72 Avenue N.E.	I-2	2.35	Private
	7911331	5	15		935 - 72 Avenue N.E.	I-2	2.35	Private
	7911331	5	16		7235 - 10 Street N.E.	I-2	1.11	Private
	7911331	5	17		7135 - 10 Street N.E.	I-2	1.80	Private
	7911331	6	1		7235 - 11 Street N.E.	I-2	1.41	Private
	7911331	6	2		7135 - 11 Street N.E.	I-2	1.29	Private
	7911331	6	3		1136 - 68 Avenue N.E.	I-2	0.68	Private
	7911331	6	4		1128 - 68 Avenue N.E.	I-2	0.78	Private
	7911331	6	5		1120 - 68 Avenue N.E.	I-2	0.77	Private
	7911331	6	6		1112 - 68 Avenue N.E.	I-2	0.41	Private
	7911331	6	7		7012 - 10 Street N.E.	I-2	0.45	Private
	7911331	6	8		7136 - 10 Street N.E.	I-2	0.94	Private
	7911331	6	9		7236 - 10 Street N.E.	I-2	1.16	Private
						TOTAL	**59.39**	
25N	8210300	1	(No Service)	413	1715 - 120 Avenue N.E.	DC(I-2)	1.00	Private
	8210300	2	(No Service)		1735 - 120 Avenue N.E.	DC(I-2)	1.00	Private
	8210300	3	(No Service)		1755 - 120 Avenue N.E.	DC(I-2)	1.73	Private
	8210300	4	(No Service)		1845 - 120 Avenue N.E.	DC(I-2)	1.97	Private
	8210300	5	(No Service)		1875 - 120 Avenue N.E.	DC(I-2)	2.07	Private
	8210300	6	(No Service)		1716 - 118 Avenue N.E.	DC(I-2)	1.00	Private
	8210300	7	(No Service)		1736 - 118 Avenue N.E.	DC(I-2)	1.00	Private
	8210300	8	(No Service)		1756 - 118 Avenue N.E.	DC(I-2)	1.73	Private
	8210300	9	(No Service)		1846 - 118 Avenue N.E.	DC(I-2)	1.97	Private
	8210300	10	(No Service)		1876 - 118 Avenue N.E.	DC(I-2)	2.07	Private
	8210300	11	(No Service)		1965 - 120 Avenue N.E.	DC(I-2)	7.11	Private
	8210300	12	(No Service)		11860 - 18 Street N.E.	DC(I-2)	4.54	Private
	8210300	13	(No Service)		11750 - 18 Street N.E.	DC(I-2)	3.67	Private
	8210300	14	(No Service)		11640 - 18 Street N.E.	DC(I-2)	8.80	Private

(List continued)

LOCATION Legal Description Section	Plan	Blk.	Lot	IBM Section	Address	Land Use Designation	Size Net Acres	Ownership
25N	8210300	15	(No Service)	413	1625 - 120 Avenue N.E.	DC(I-2)	1.56	Private
	8210300	16	(No Service)		11820 - 15 Street N.E.	DC(I-2)	5.75	Private
	8210300	17	(No Service)		1715 - 118 Avenue N.E.	DC(I-2)	4.11	Private
	8210300	18	(No Service)		1755 - 118 Avenue N.E.	DC(I-2)	5.00	Private
	8210300	19	(No Service)		1845 - 118 Avenue N.E.	DC(I-2)	5.00	Private
	8210300	20	(No Service)		1620 - 115 Avenue N.E.	DC(I-2)	5.00	Private
	8210300	21	(No Service)		1720 - 115 Avenue N.E.	DC(I-2)	3.36	Private
	8210300	22	(No Service)		1760 - 115 Avenue N.E.	DC(I-2)	4.21	Private
	8210300	23	(No Service)		1840 - 115 Avenue N.E.	DC(I-2)	5.00	Private
	8210300	24	(No Service)		1875 - 118 Avenue N.E.	DC(I-2)	2.99	Private
	8210300	25	(No Service)		11711 - 18 Street N.E.	DC(I-2)	2.88	Private
	8210300	26	(No Service)		1880 - 115 Avenue N.E.	DC(I-2)	2.99	Private
						TOTAL	**87.51**	
27S.S.	8410504	1	1	757	40 Shawville Rise S.W.	I-2	0.89	Private
	8410504	1	2		16 Shawville Rise S.W.	I-2	1.06	Private
	8410504	1	3		41 Shawville Boulevard S.W.	I-2	1.00	Private
	8410504	1	4		25 Shawville Boulevard S.W.	I-2	1.00	Private
	8410504	3	1		24 Shawville Boulevard S.W.	I-2	1.00	Private
	8410504	3	2		40 Shawville Boulevard S.W.	I-2	1.00	Private
	8410504	3	3		88 Shawville Place S.W.	I-2	1.00	Private
	8410504	3	4		66 Shawville Place S.W.	I-2	2.09	Private
						TOTAL	**9.04**	
33S.S.	8110429	1	1	157	60 Millrise Boulevard S.W.	DC(M-1S.D.A.)	1.67	Private
	8110429	1	2		70 Millrise Boulevard S.W.	DC(M-1S.D.A.)	0.74	Private
	8110429	1	3		80 Millrise Boulevard S.W.	DC(M-1S.D.A.)	0.74	Private
	8110429	1	4		90 Millrise Boulevard S.W.	DC(M-1S.D.A.)	1.57	Private
	8110429	1	5		15195 - 5 Street S.W.	DC(M-1S.D.A.)	1.60	Private
	8110429	1	6		15115 - 5 Street S.W.	DC(M-1S.D.A.)	0.74	Private
	8110429	1	7		14995 - 5 Street S.W.	DC(M-1S.D.A.)	0.74	Private
	8110429	1	8		14985 - 5 Street S.W.	DC(M-1S.D.A.)	1.36	Private
						TOTAL	**9.16**	

Section Maps Showing
Vacant, Developable Industrial Sites
In Calgary, 1985, June 30

This map is subject to revision by Council. The Public is notified by notice of advertisement in the local newspapers two weeks in advance of any Public Hearing to consider changes to this map. Maps are updated as soon as possible following Council decision.

SEC. 1C.

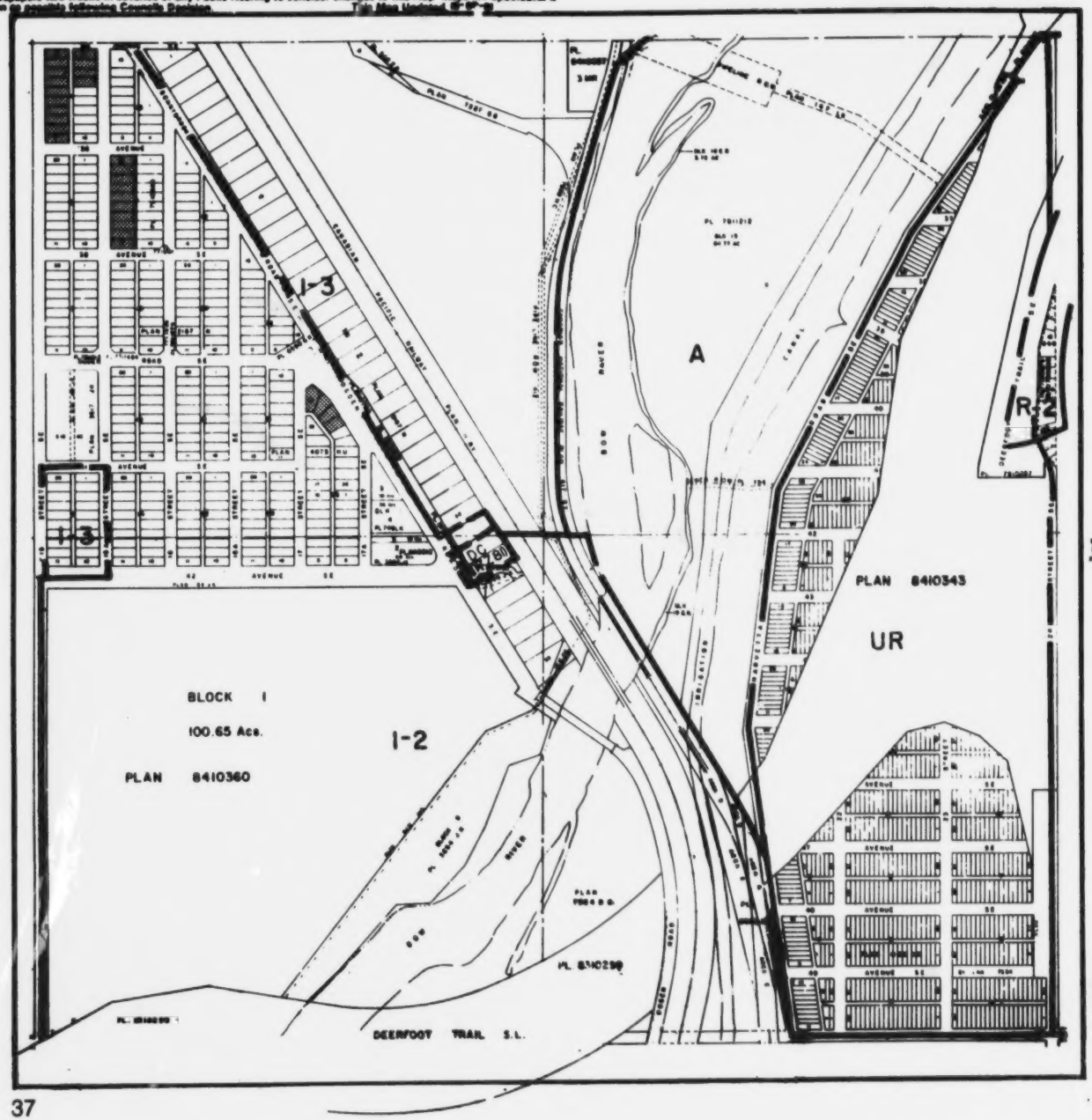

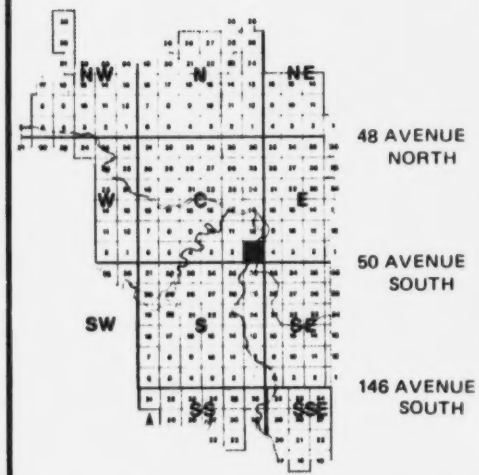

VACANT DEVELOPABLE INDUSTRIAL LAND

"This map is subject to revision by Council. The Public is notified by means of advertisements in the local newspapers two weeks in advance of any Public Hearing to consider changes to the map. Maps are updated as soon as possible following Council's Decision. This Map Updated 87 11 05"

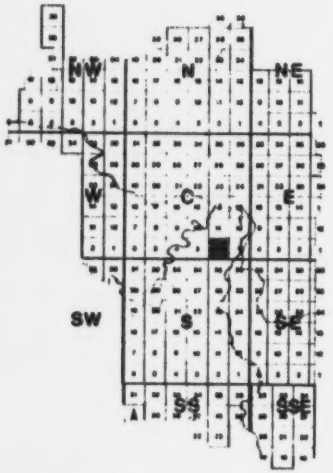

VACANT DEVELOPABLE INDUSTRIAL LAND

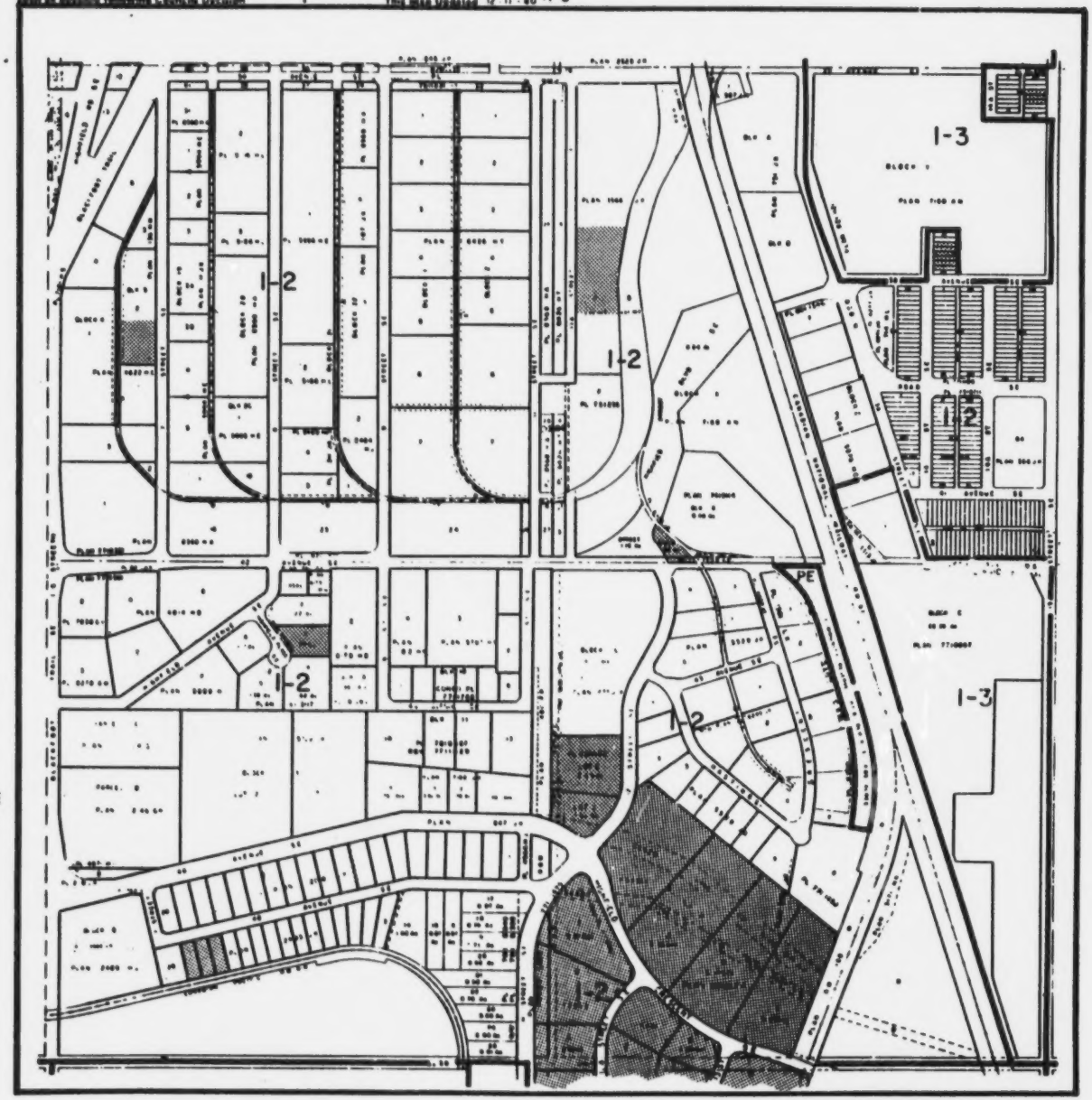

This map is subject to revision by Council. The Public is notified by means of advertisements in the local newspapers two weeks in advance of any Public Hearing to consider changes to this map. Maps are updated as soon as possible following Councils Decision. This Map Updated 31-3-00

SEC. 3C.

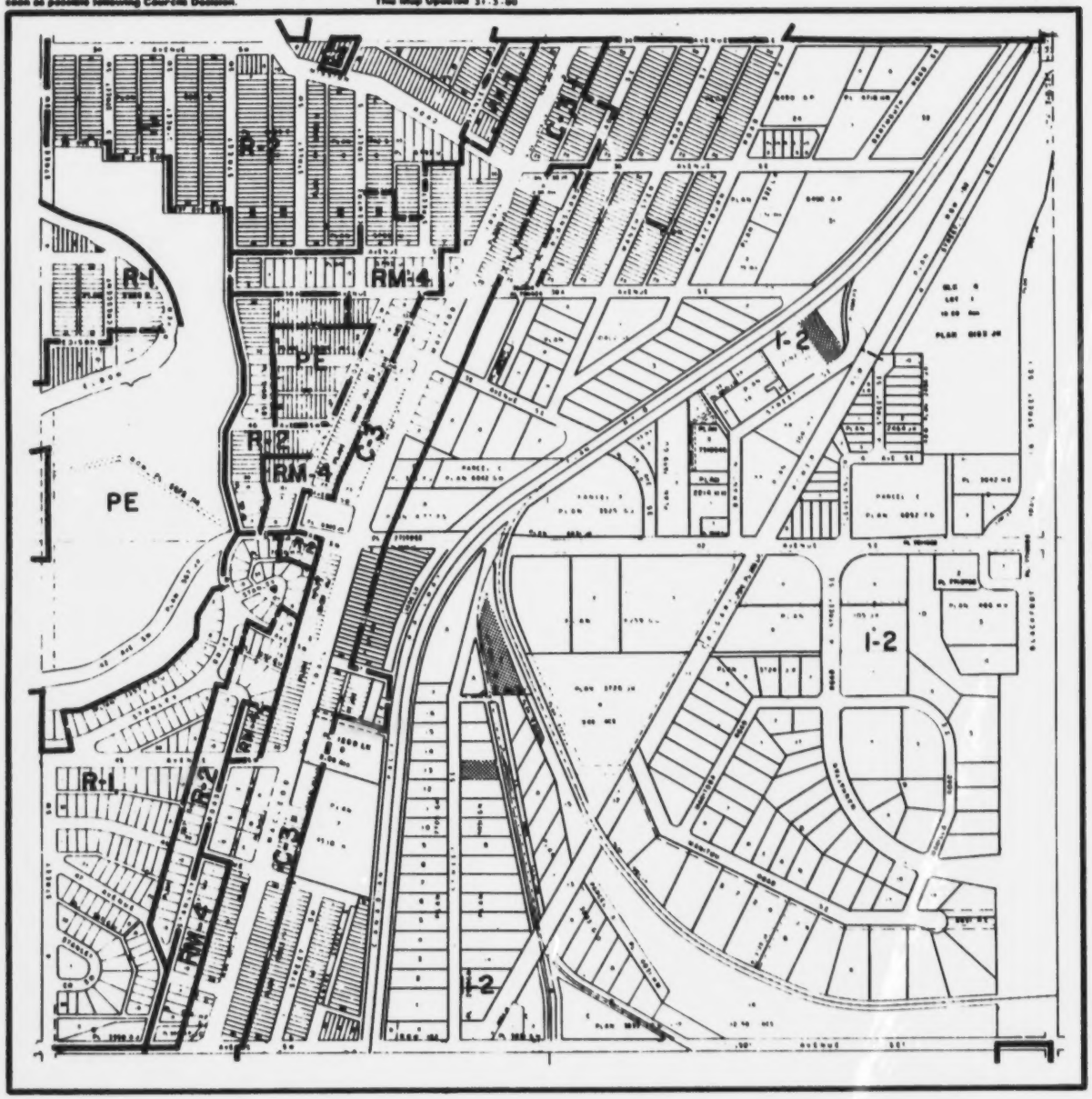

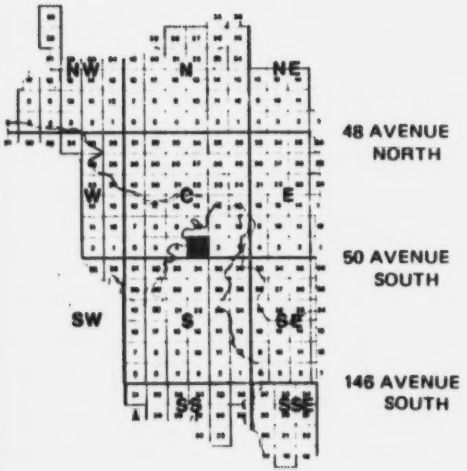

VACANT DEVELOPABLE INDUSTRIAL LAND

This map is subject to revision by Council. The Public is notified by means of advertisements in the local newspapers two weeks in advance of any Public Hearing to consider changes to this map. Maps are updated as soon as possible following Councils Decision.

This Map Updated 18-6-80

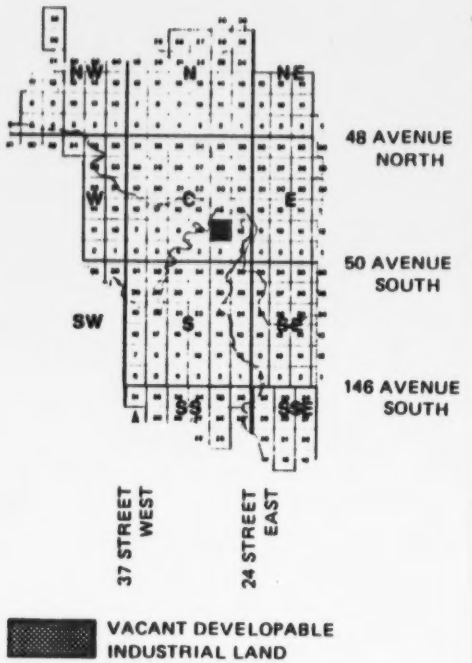

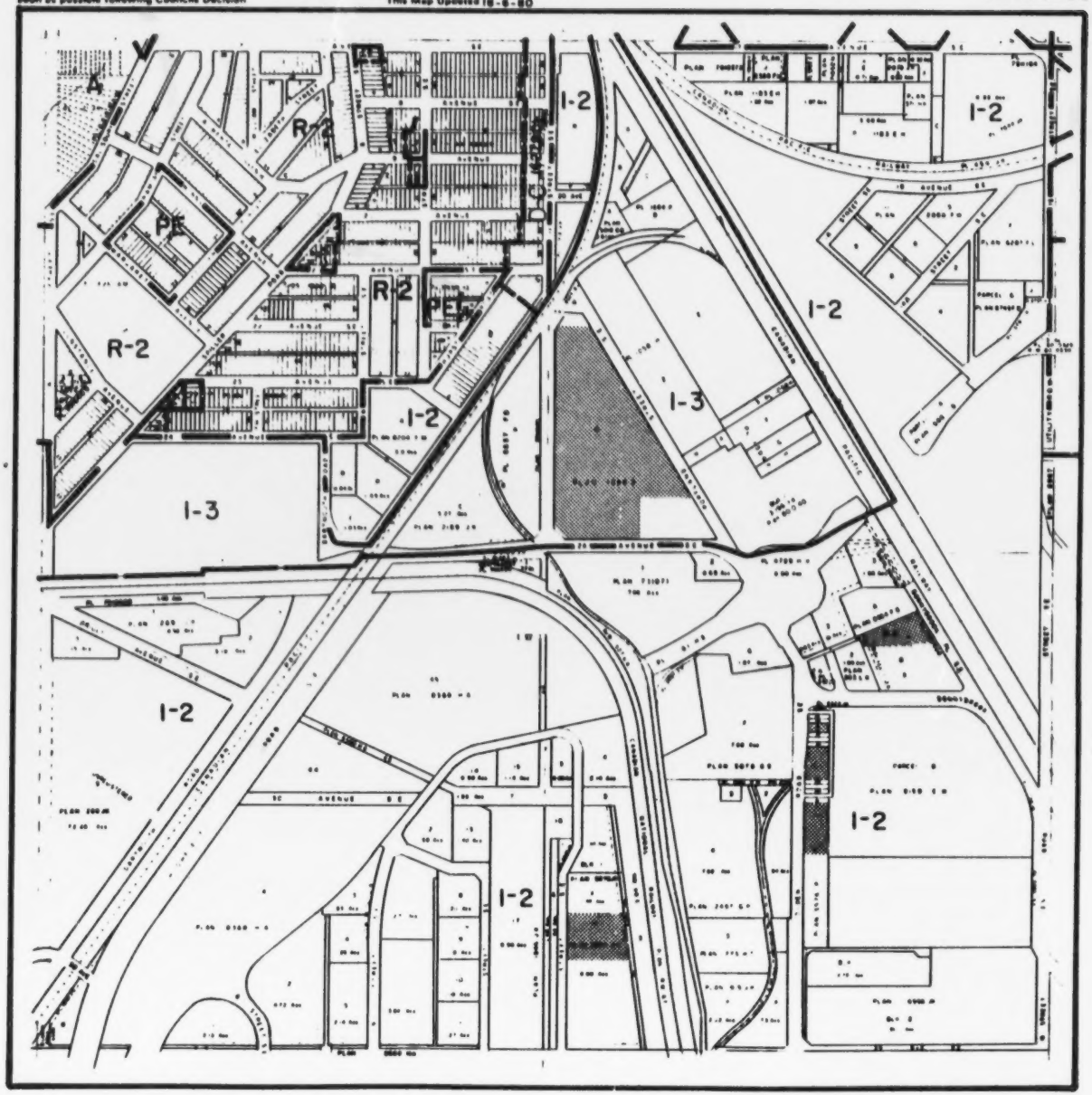

This map is subject to revision by Council. The Public is notified by means of advertisements in the local newspapers two weeks in advance of any Public Hearing to consider changes to this map. Maps are updated as soon as possible following Council's Decision. This Map Updated 3 : 3 00

SEC. 13 C.

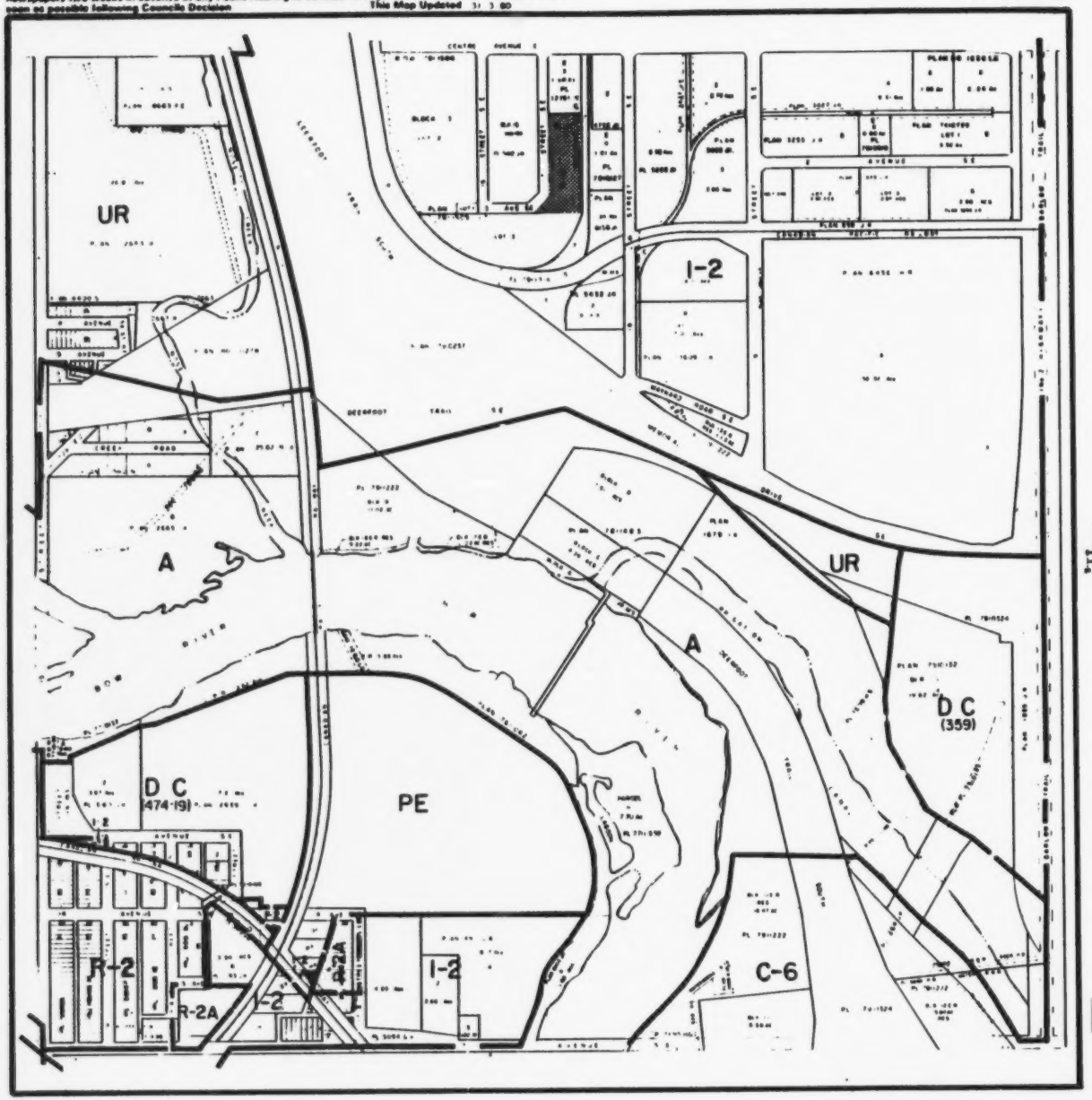

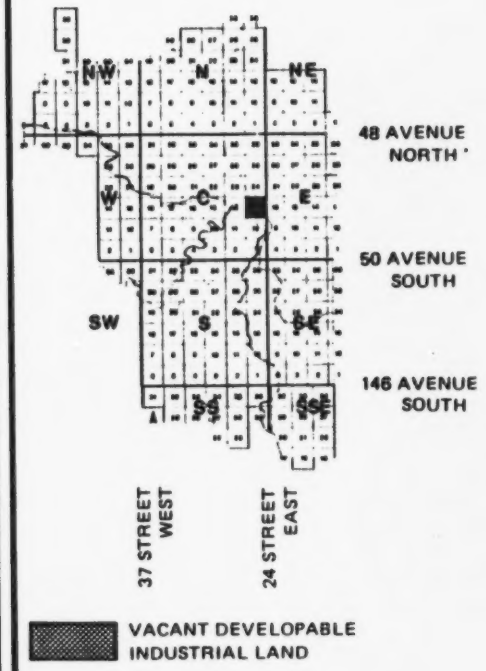

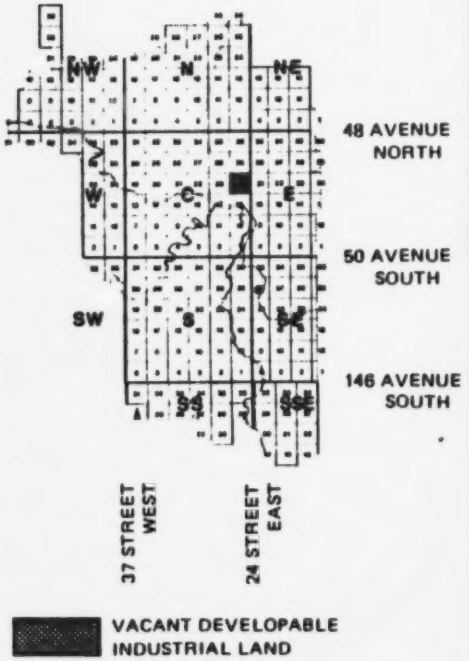
NW
N
NE
W
C
E
SW
S
SE
SS
SSE
48 AVENUE NORTH
50 AVENUE SOUTH
146 AVENUE SOUTH
37 STREET WEST
24 STREET EAST
VACANT DEVELOPABLE INDUSTRIAL LAND

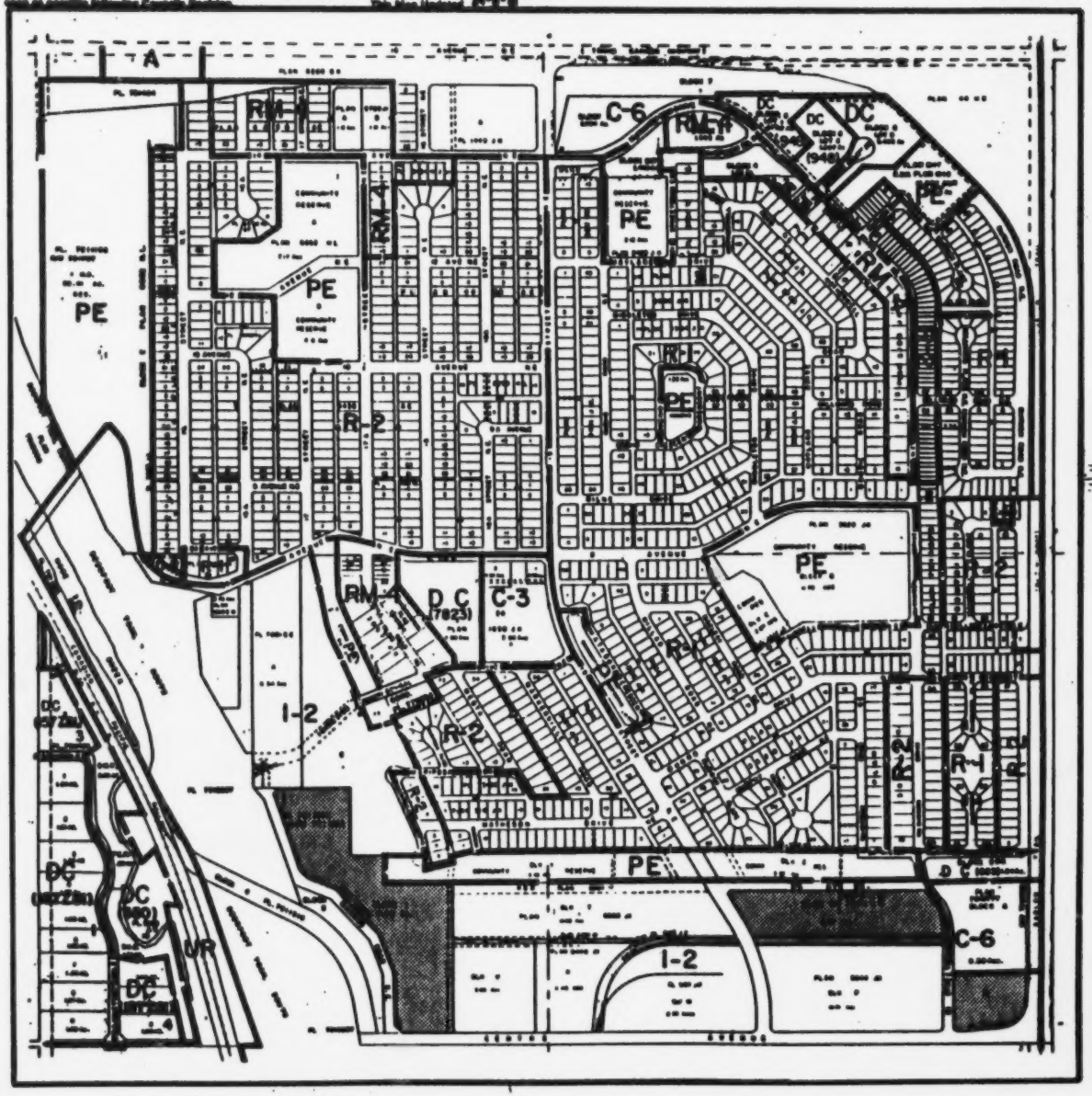
A
RM-4
C-6
DC
PE
R-2
R-1
C-3
I-2
UR

This map is subject to revision by Council. The Public is notified by means of advertisements in the local newspapers two weeks in advance of any Public Hearing to consider changes to this map. Maps are subject to [illegible]

SEC. 25C.

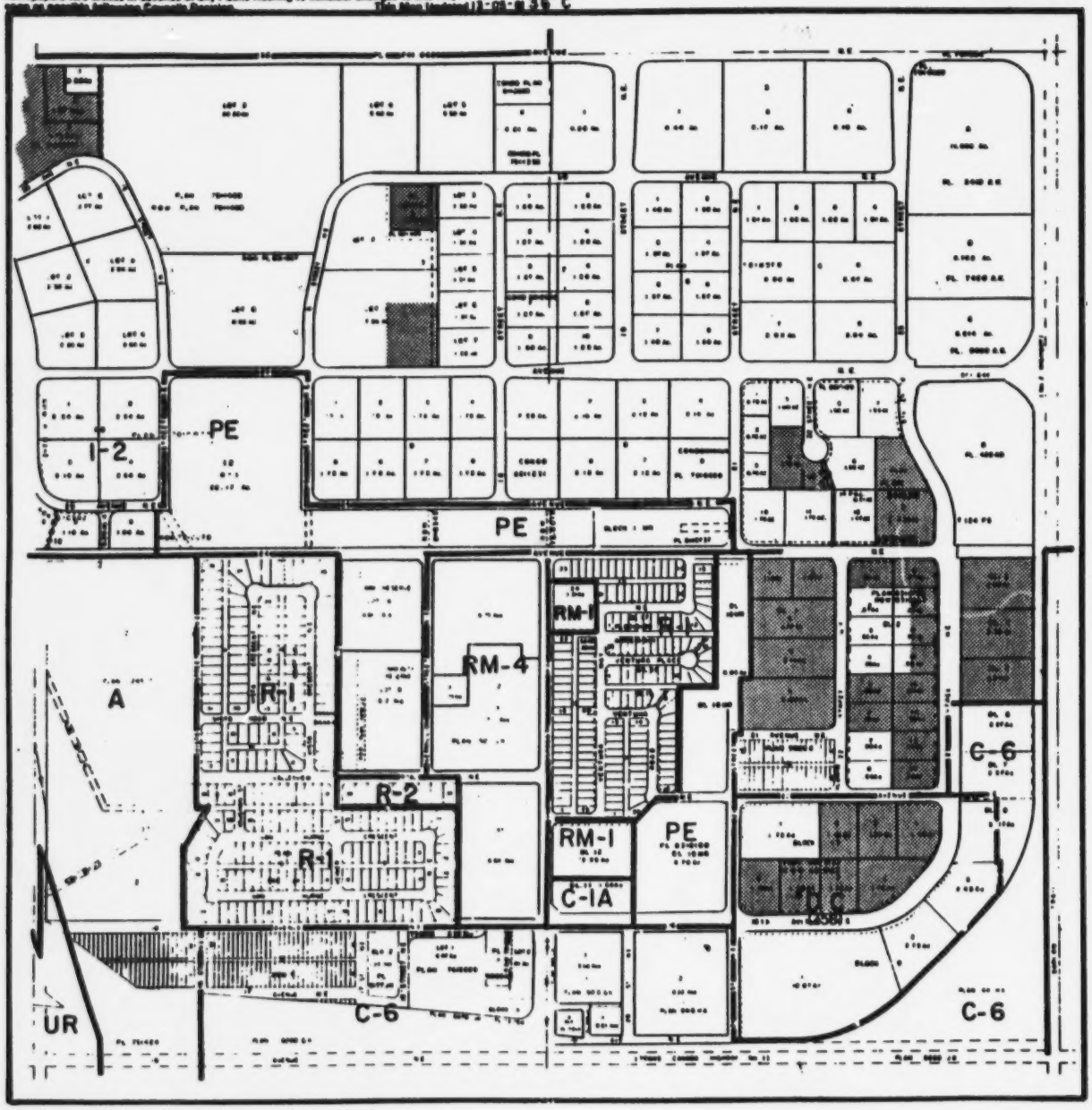

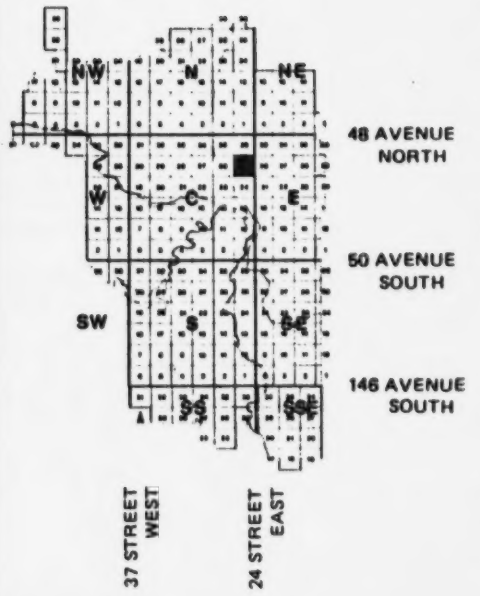

VACANT DEVELOPABLE INDUSTRIAL LAND

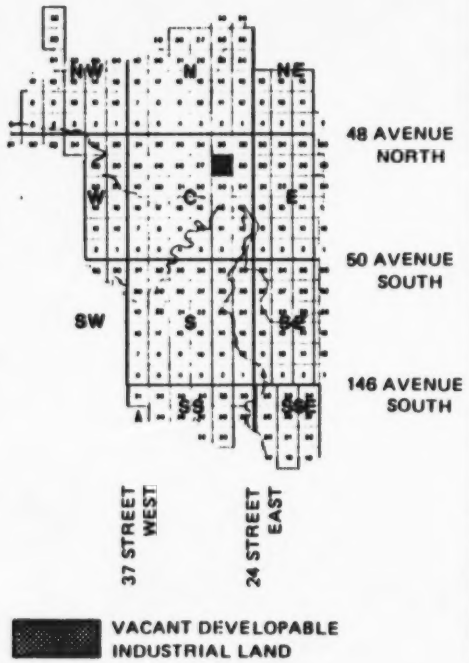
NW
N
NE
W
C
E
SW
S
SE
48 AVENUE NORTH
50 AVENUE SOUTH
146 AVENUE SOUTH
37 STREET WEST
24 STREET EAST
VACANT DEVELOPABLE INDUSTRIAL LAND

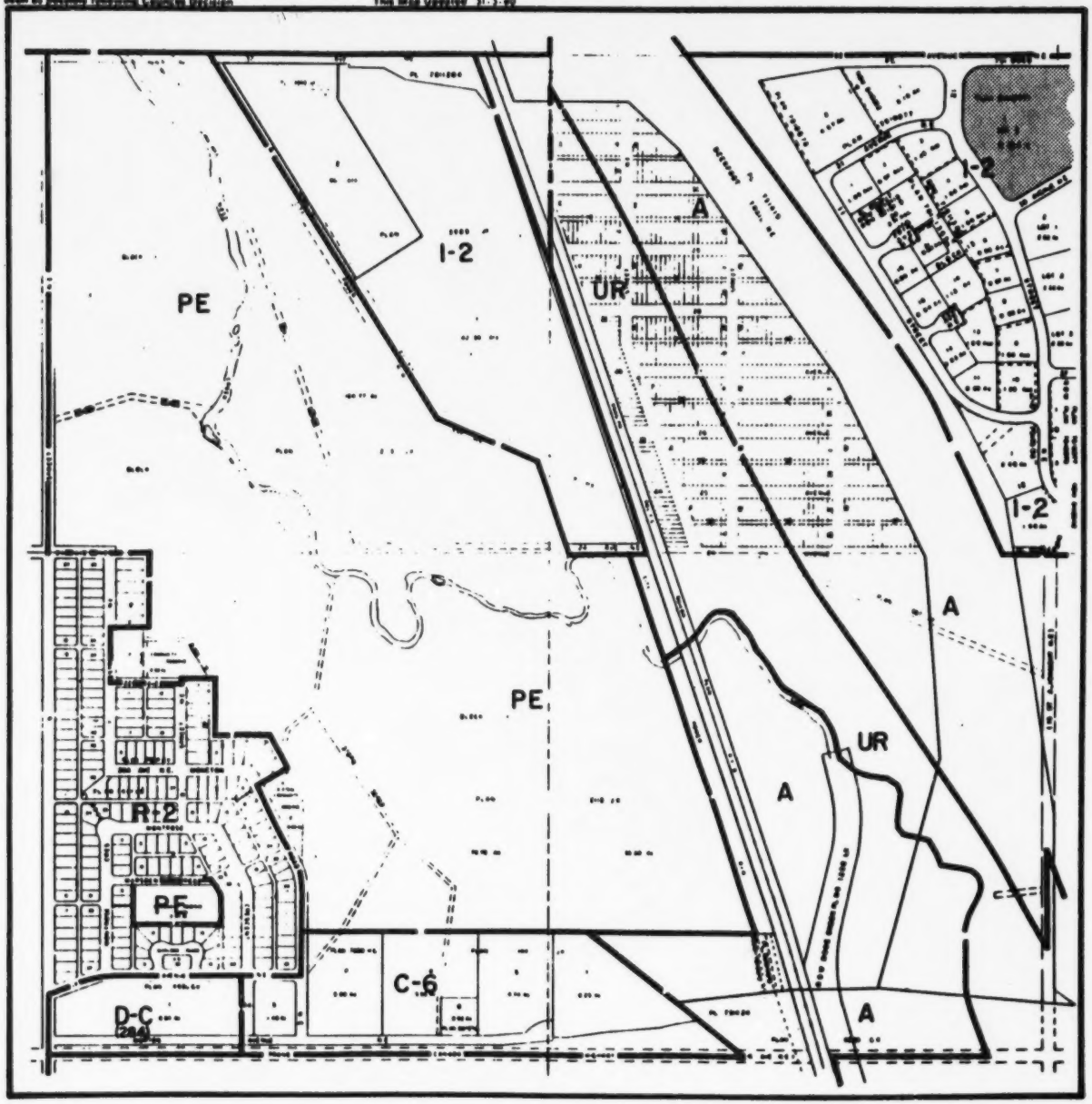
PE
I-2
A
UR
I-2
I-2
A
PE
UR
A
R-2
PE
C-6
D-C
A

This map is subject to revision by Council. The Public is notified by means of advertisements in the local newspapers two weeks in advance of any Public Hearing to consider changes to this map. Maps are updated as soon as possible following Councils Decision. This Map Updated 31-3-80

SEC. 34 C.

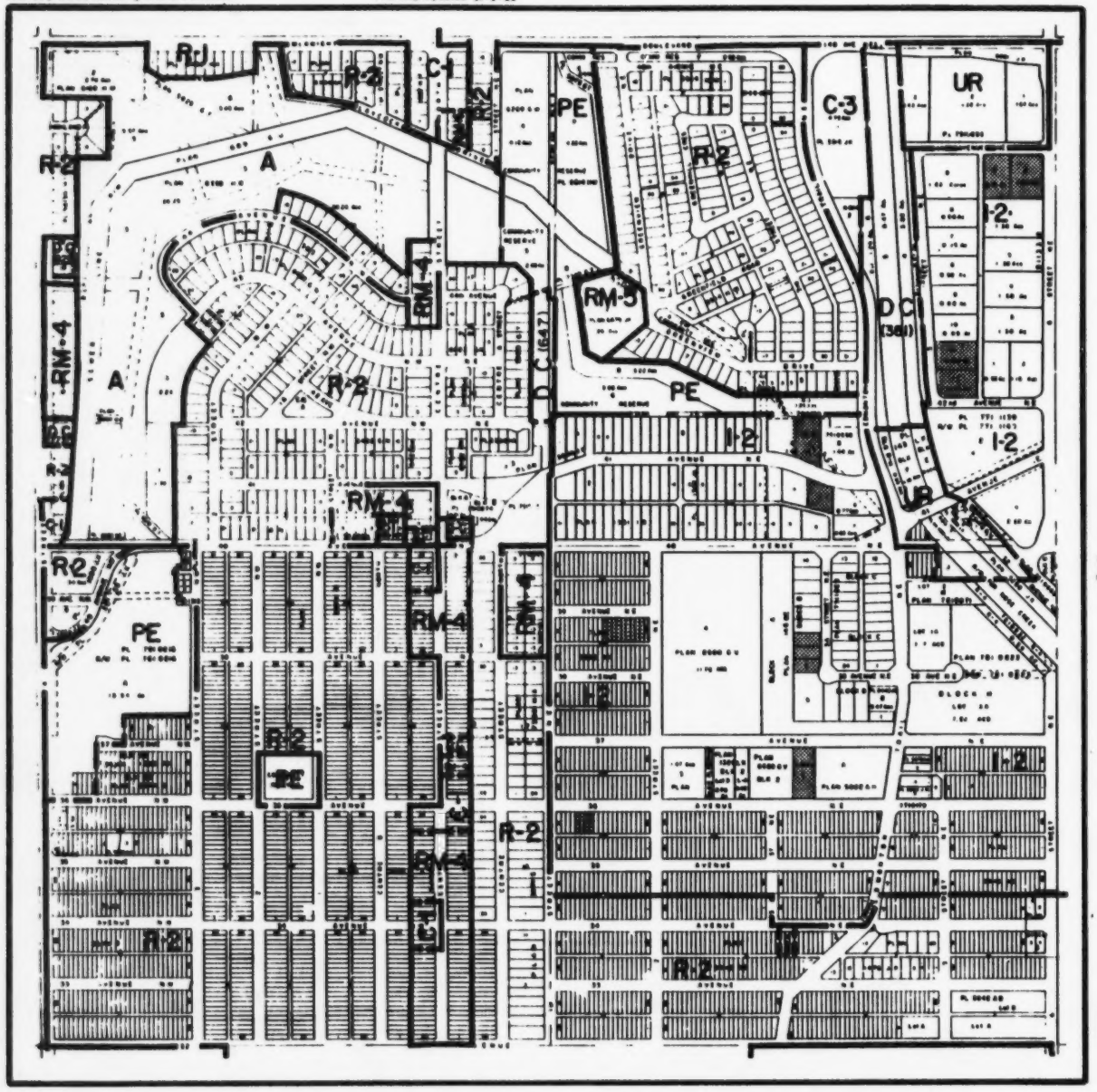

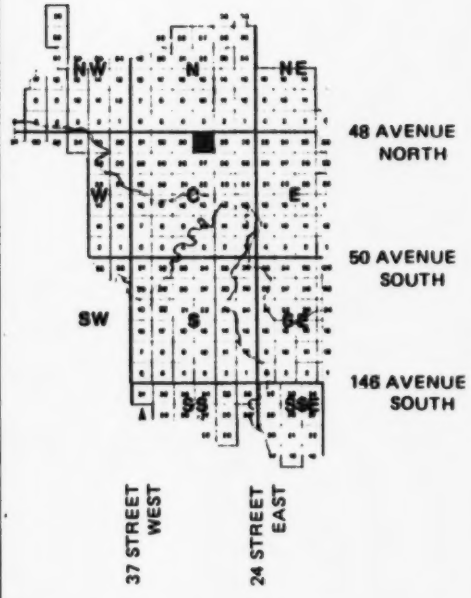

VACANT DEVELOPABLE INDUSTRIAL LAND

This map is subject to revision by Council. The Public is notified by means of advertisements in the local newspapers two weeks in advance of any Public Hearing to consider changes to this map. Maps are updated as soon as possible following Council's Decision.

This Map Updated 31-1-89

SEC. 35 C.

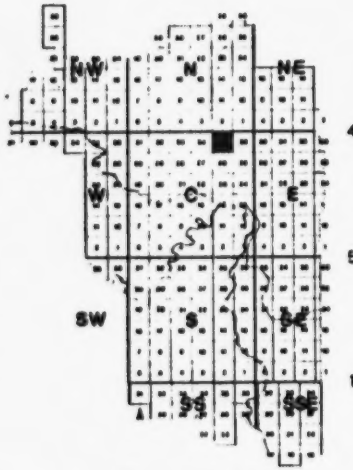

48 AVENUE NORTH

50 AVENUE SOUTH

146 AVENUE SOUTH

37 STREET WEST

24 STREET EAST

VACANT DEVELOPABLE INDUSTRIAL LAND

This map is subject to revision by Council. The Public is notified by means of advertisements in the form newspapers two weeks in advance of any Public Hearing to consider changes to this map. Maps are updated as soon as possible following Councils Decision. This Map Updated 31-3-80

SEC. 36C.

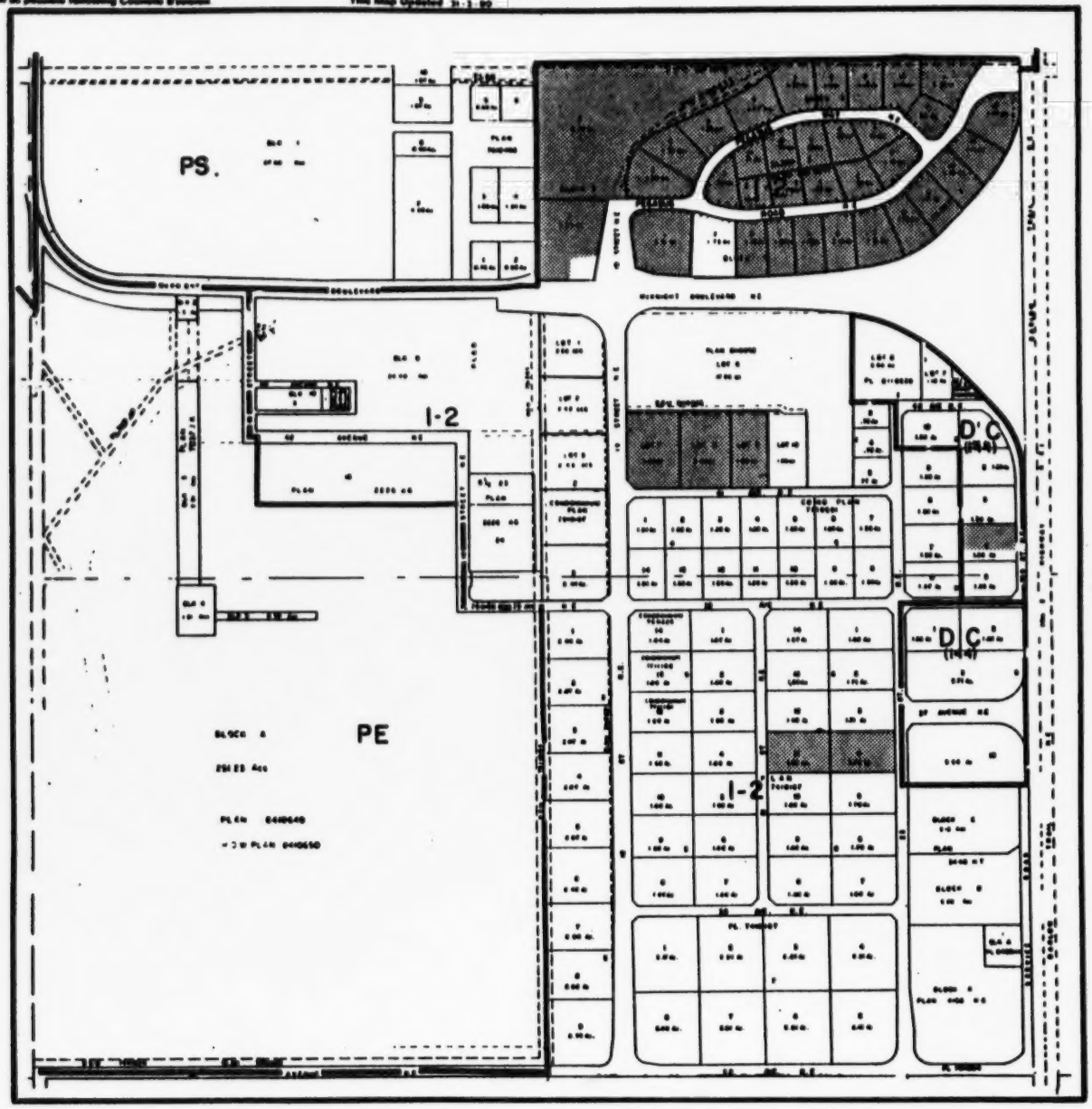

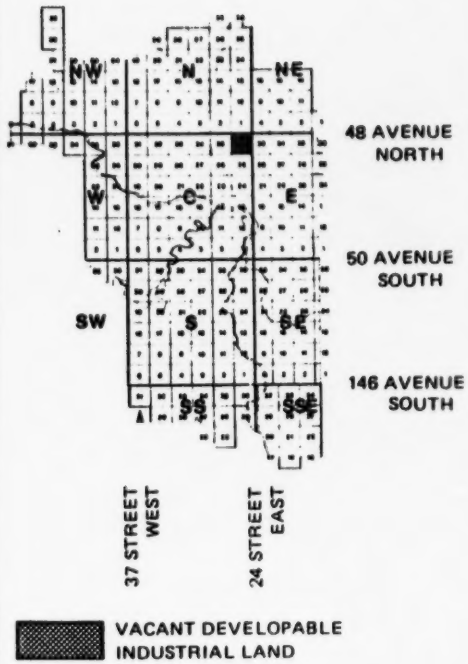

This map is subject to revision by Council. The Public is notified by means of advertisements in the local newspapers two weeks in advance of any Public Hearing to consider changes to this map. Maps are updated as soon as possible following Councils Decision. This Map Updated 00-12-12

SEC. 26S.

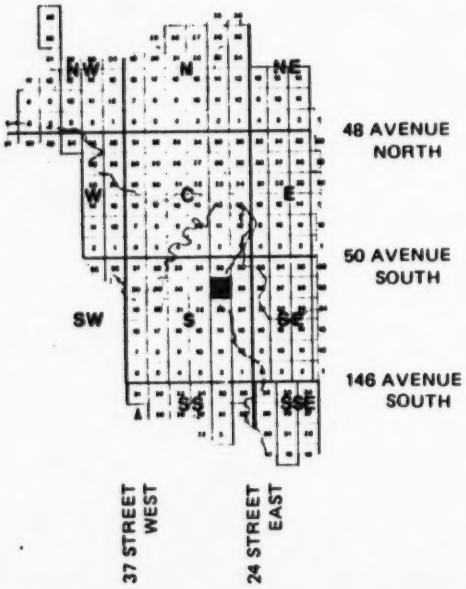

VACANT DEVELOPABLE INDUSTRIAL LAND

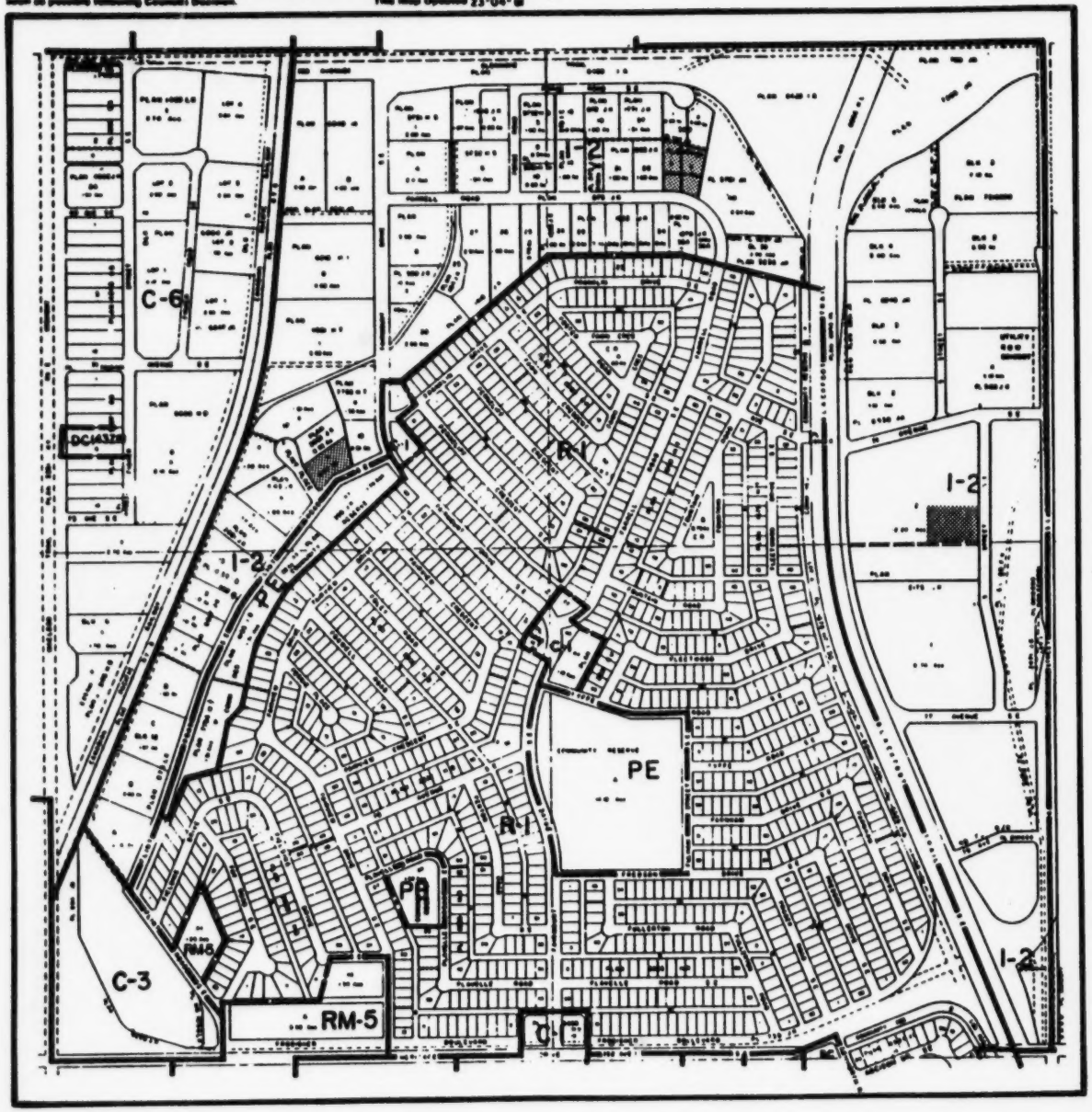
C-6
DC(432)
I-2
R-1
I-2
PE
R-1
C-3
RM-5
I-2

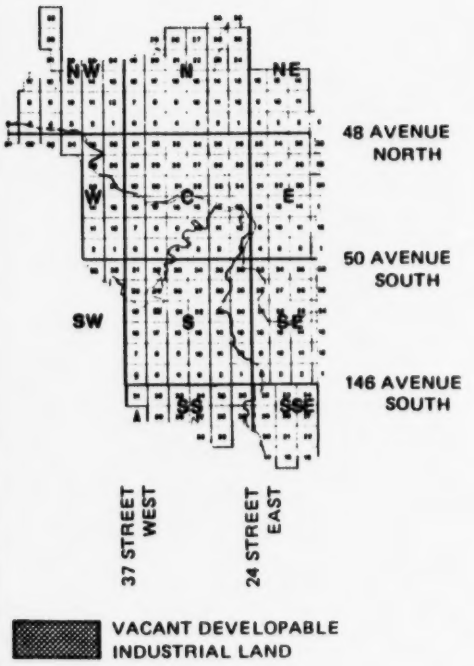
NW
N
NE
W
C
E
SW
S
SE
48 AVENUE NORTH
50 AVENUE SOUTH
146 AVENUE SOUTH
37 STREET WEST
24 STREET EAST
VACANT DEVELOPABLE INDUSTRIAL LAND

This map is subject to revision by Council. The Public is notified by means of advertisements in the local newspapers two weeks in advance of any Public Hearing to consider changes to this map. Maps are updated as soon as possible following Councils Decision

This Map Updated 31-3-90

SEC. 34 S.

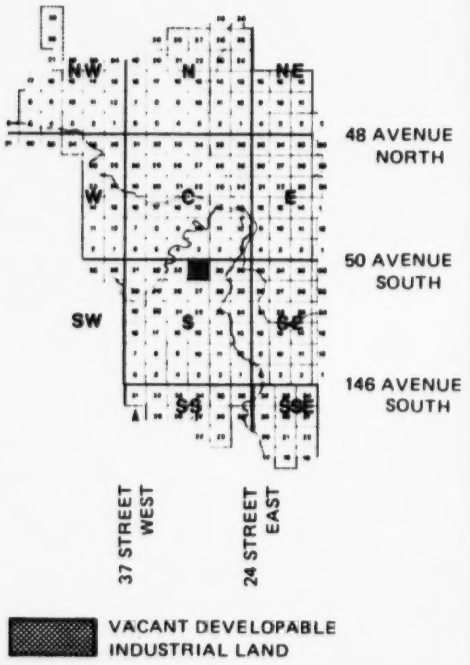

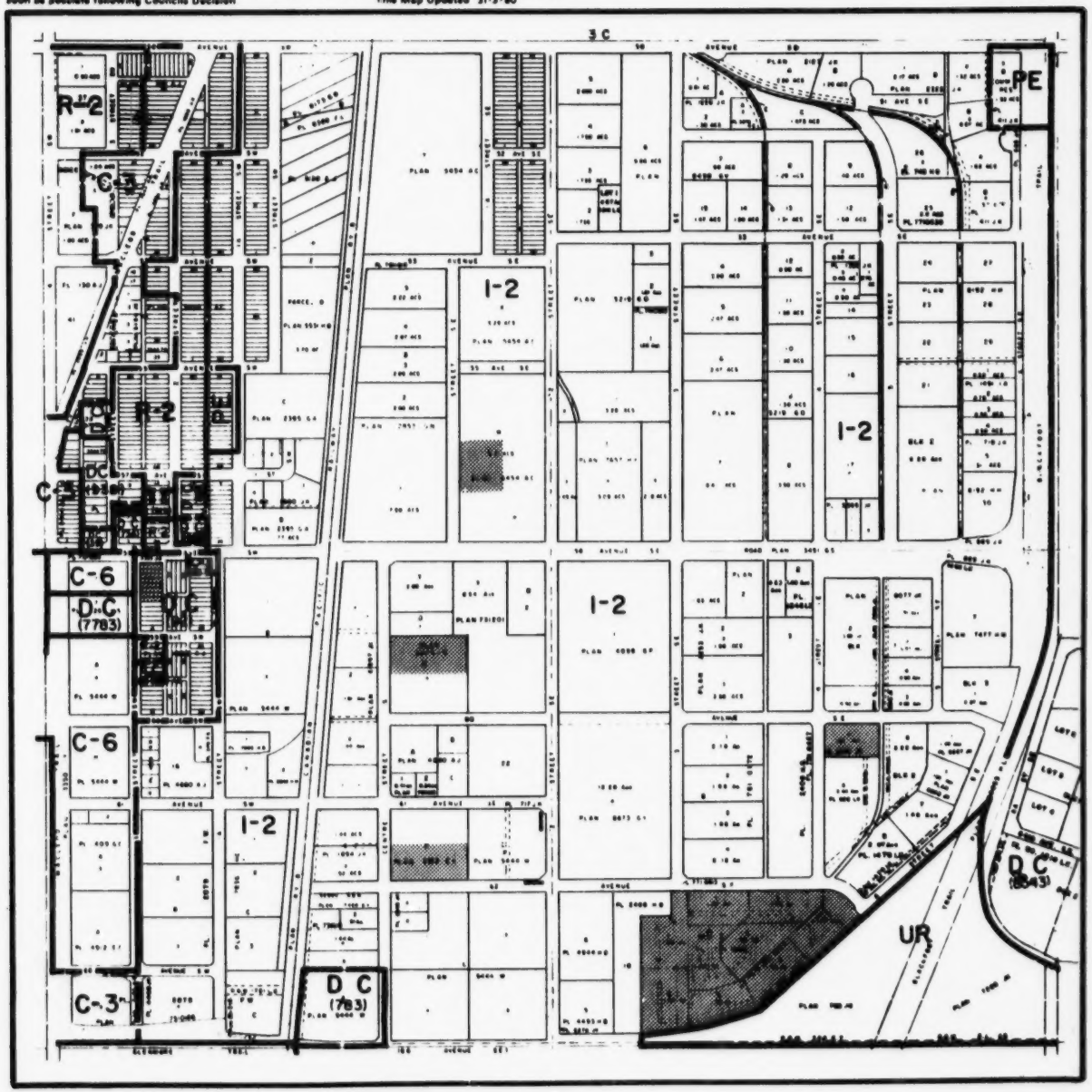

This map is subject to revision by Council. The Public is notified by means of advertisements in the local newspapers two weeks in advance of any Public Hearing to consider changes to this map. Maps are updated as soon as possible following Councils Decision

This Map Updated 92-09-01

SEC. 35 S.

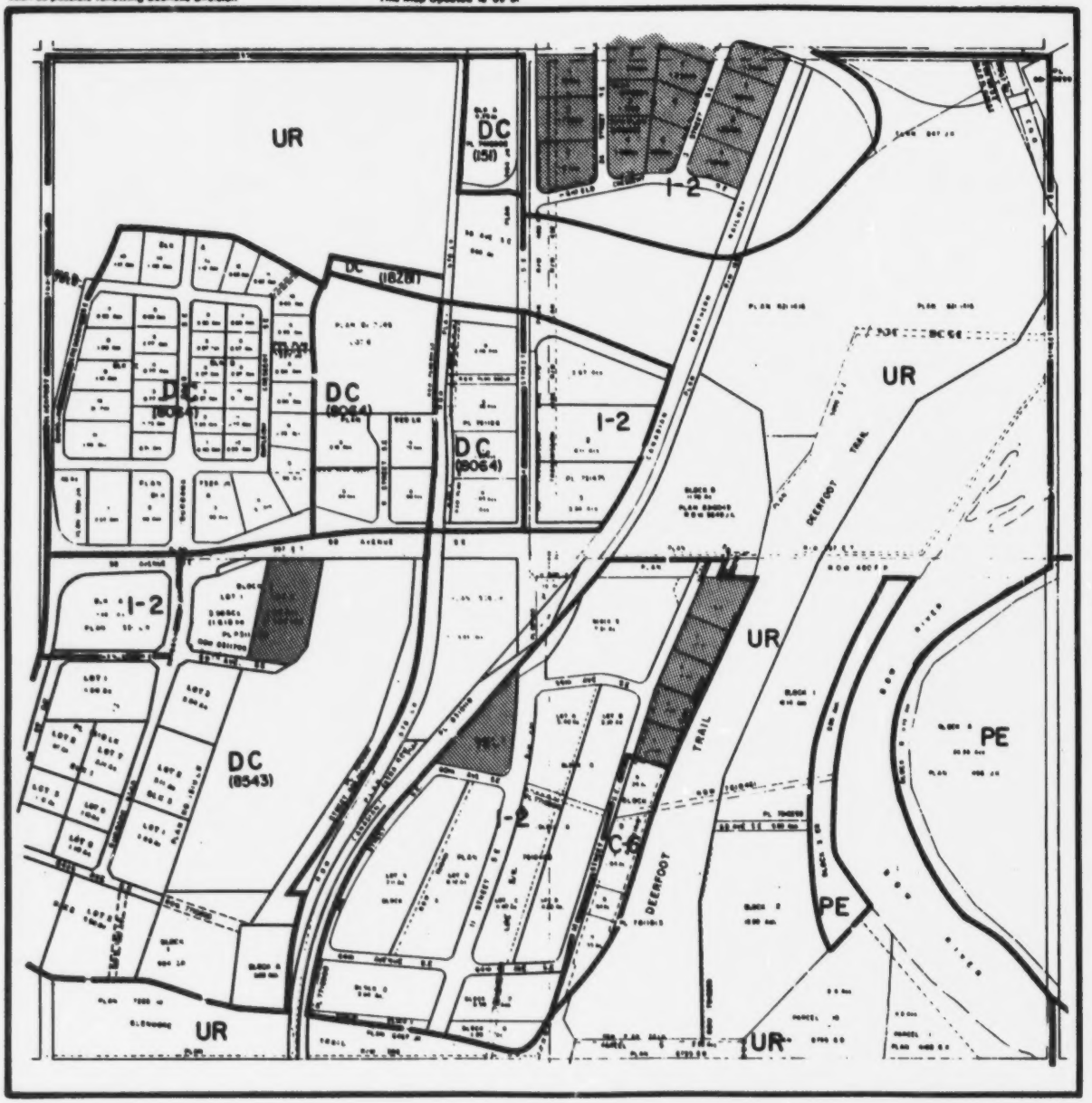

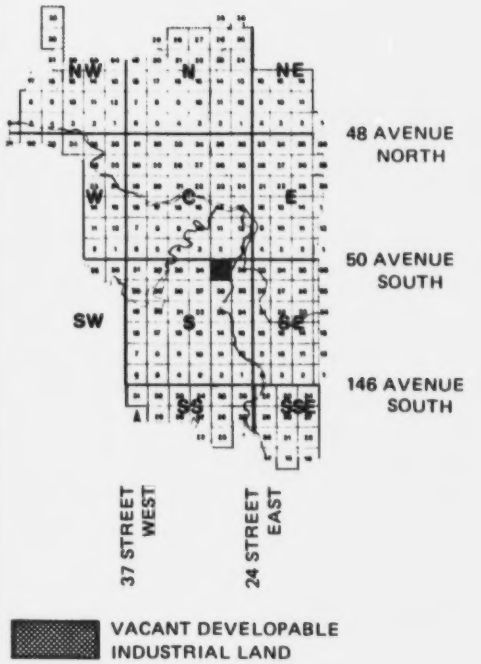

This map is subject to revision by Council. The Public is notified by means of advertisements in the local newspapers two weeks in advance of any Public Hearing to consider changes to this map. Maps are updated as soon as possible following Councils Decision.

This Map Updated 7-09-82

SEC. 10 N.E.

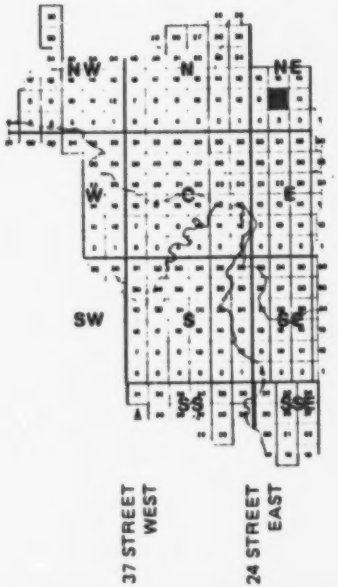

48 AVENUE NORTH

50 AVENUE SOUTH

146 AVENUE SOUTH

37 STREET WEST

24 STREET EAST

VACANT DEVELOPABLE INDUSTRIAL LAND

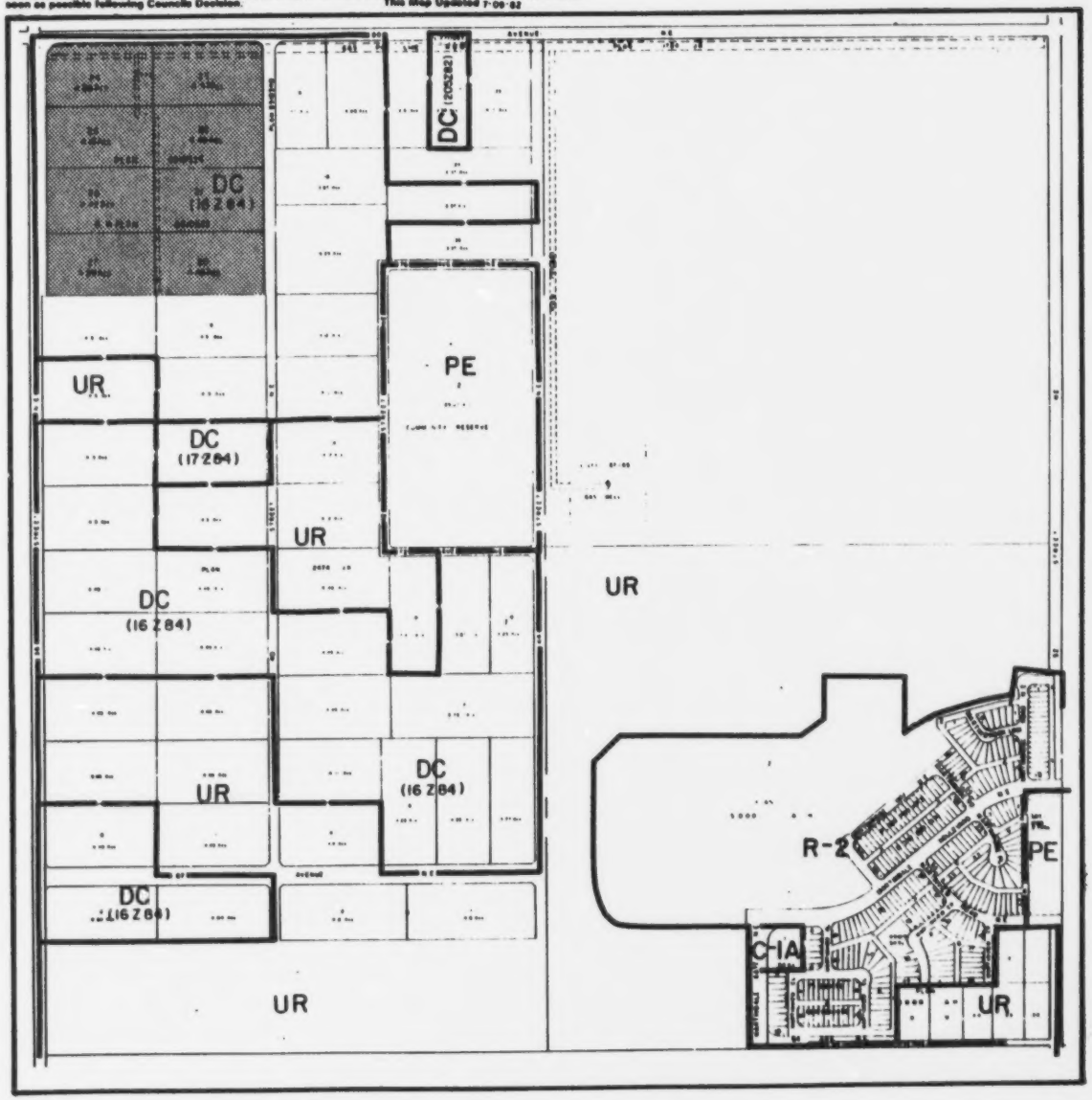

This map is subject to revision by Council. The Public is notified by means of advertisements in the local newspapers and mailed in advance of any Public Hearing to consider changes in this map. Maps are updated as soon as possible following Councils Decision. This Map Updated 10-04-83

SEC. 4 E.

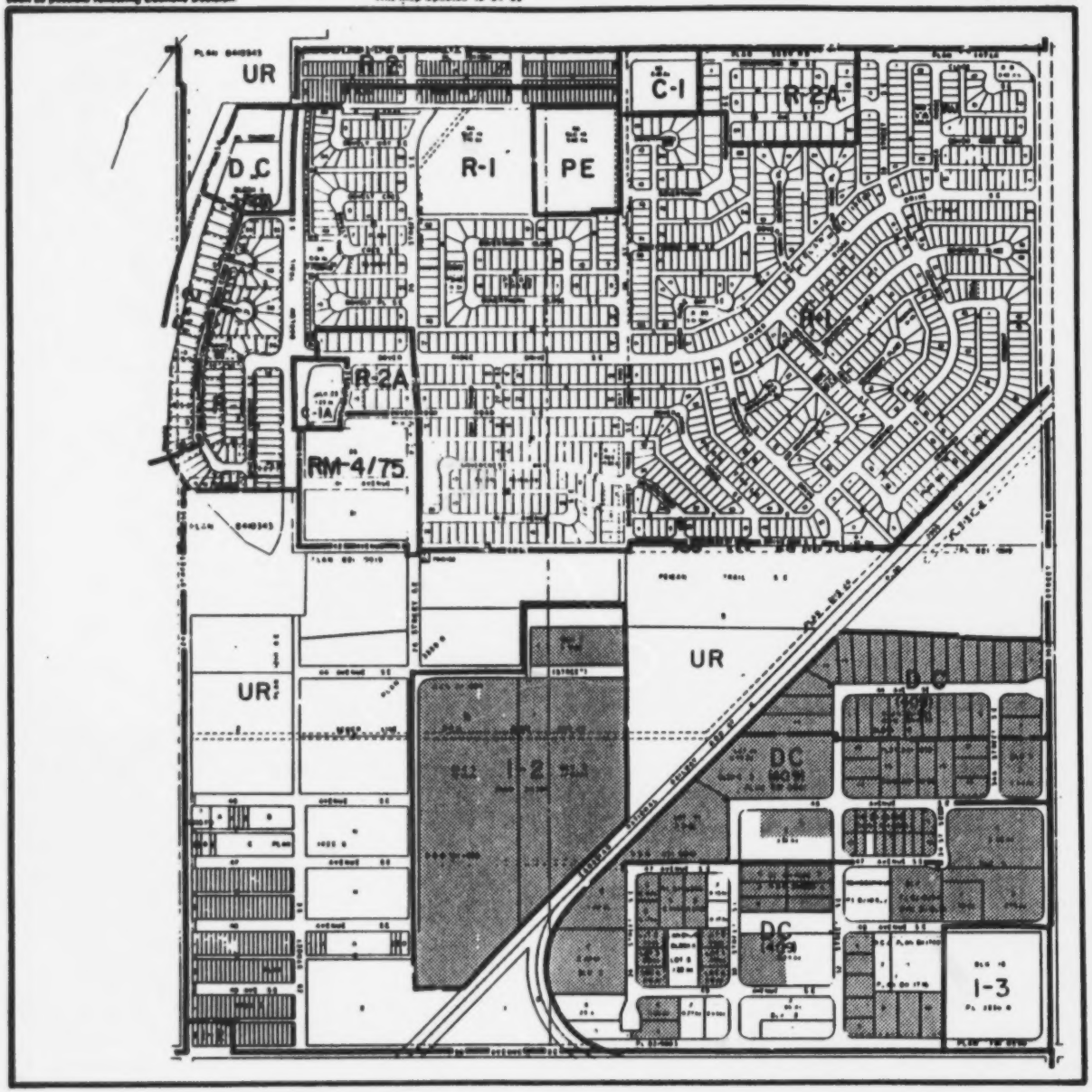

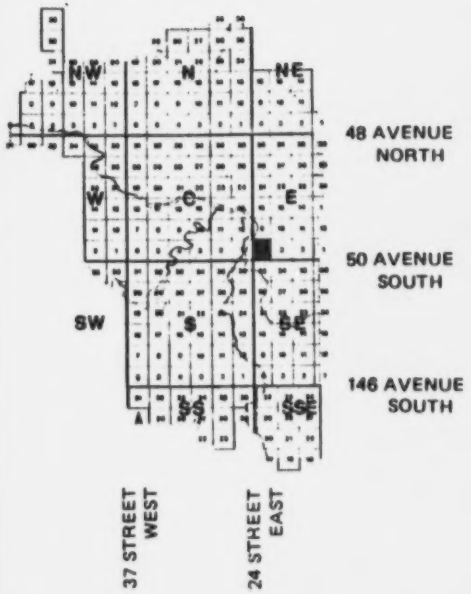

VACANT DEVELOPABLE INDUSTRIAL LAND

This map is subject to revision by Council The Public is notified by means of advertisements in the local newspapers two weeks in advance of any Public Hearing to consider changes to this map Maps are updated as soon as possible following Councils Decision This Map Updated 14 07 82

SEC. 10E.

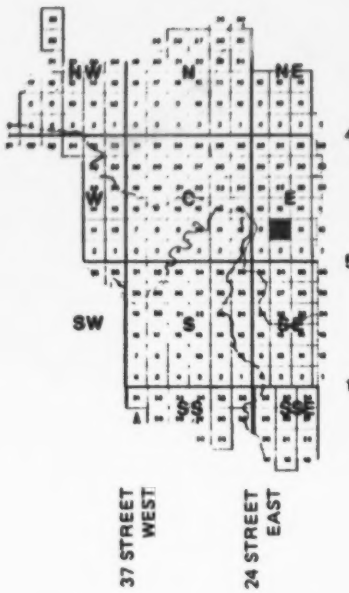

48 AVENUE NORTH

50 AVENUE SOUTH

146 AVENUE SOUTH

37 STREET WEST

24 STREET EAST

VACANT DEVELOPABLE INDUSTRIAL LAND

This map is subject to revision by Council. The Public is notified by means of advertisements in newspapers two weeks in advance of any Public Hearing to consider changes to this map. Maps are revised as soon as possible following Council's Decision. This Map Updated 1-05-83

SEC. 16 E.

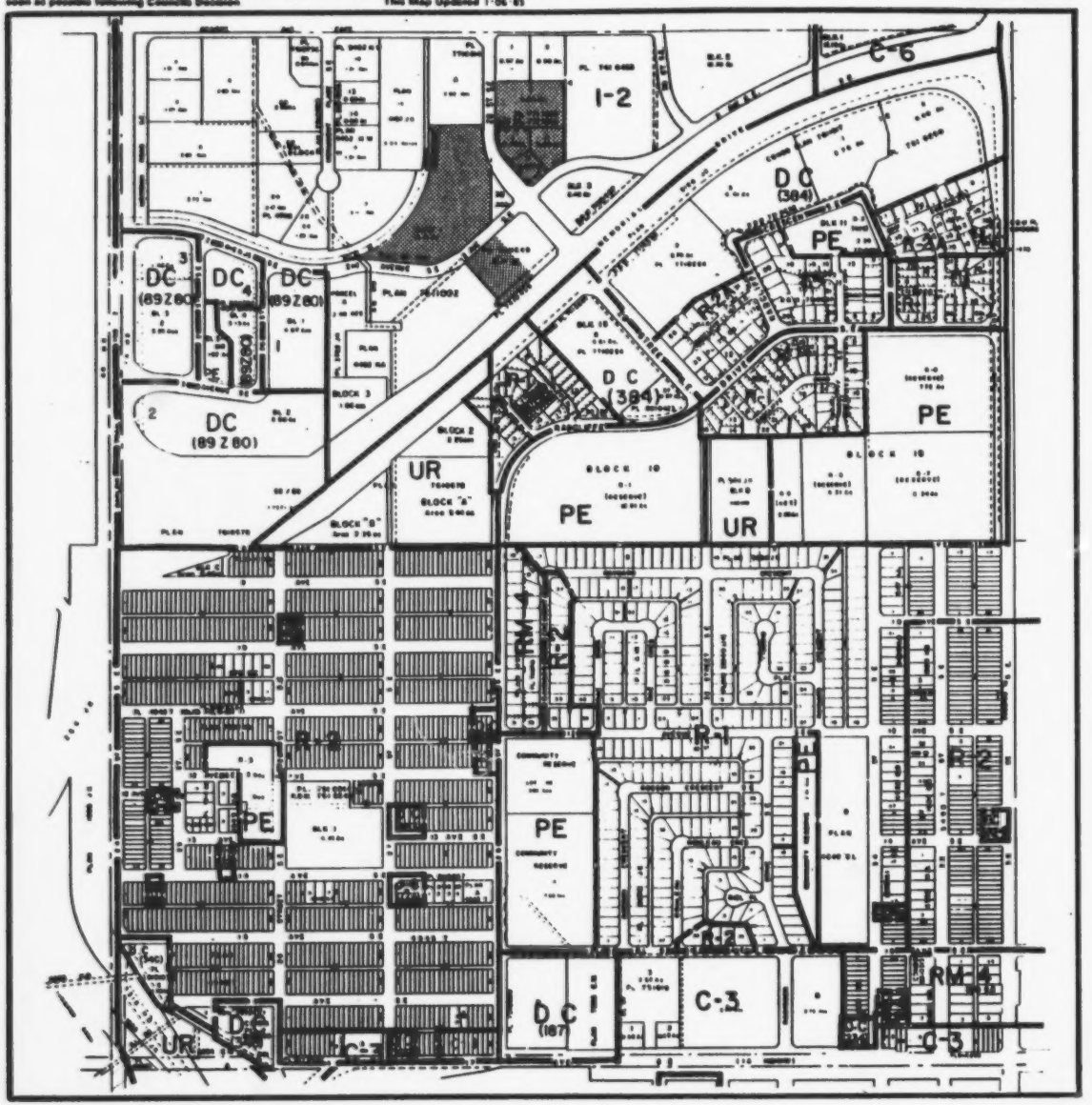

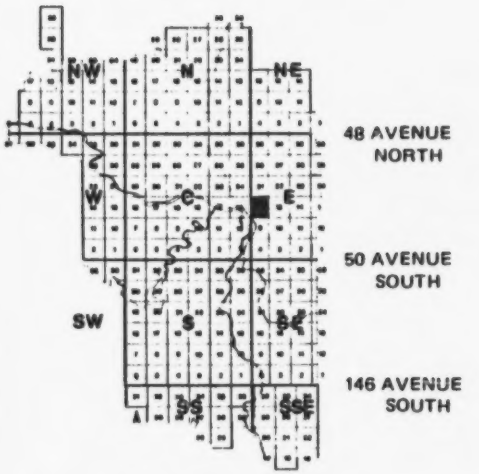

VACANT DEVELOPABLE INDUSTRIAL LAND

This map is subject to revision by Council. The Public is notified by means of advertisements in the local newspapers two weeks in advance of any Public Hearing to consider changes to this map. Maps are updated as soon as possible following Councils Decision. This Map Updated 17 11 80

SEC. 21E.

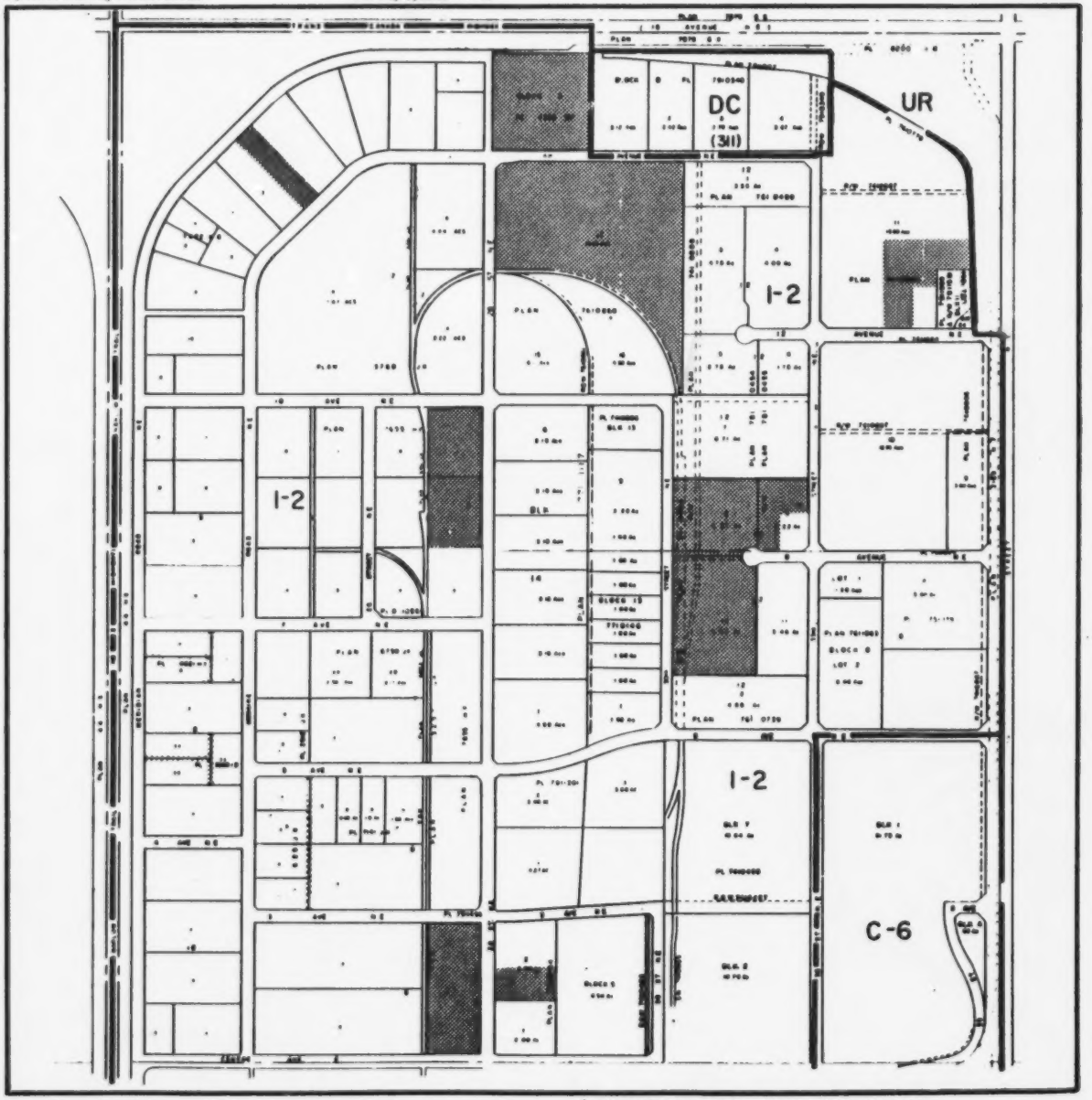

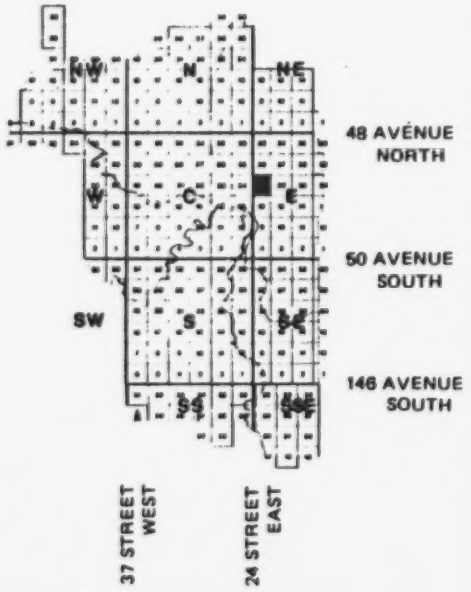

VACANT DEVELOPABLE INDUSTRIAL LAND

* - APPROVED BY COUNCIL, SEPT 11 1972 (LUCS no 27)
OUTLINED IN CPC REPORT, JULY 1972 (AM no 2 55)

This map is subject to revision by Council. The Public is notified by means of advertisements in the local newspapers two weeks in advance of any Public Hearing to consider changes to this map. Maps are updated as soon as possible following Councils Decision. LUC Updated 82-10-18 LEGAL UPDATE: 85-05-01

SEC. 28E.

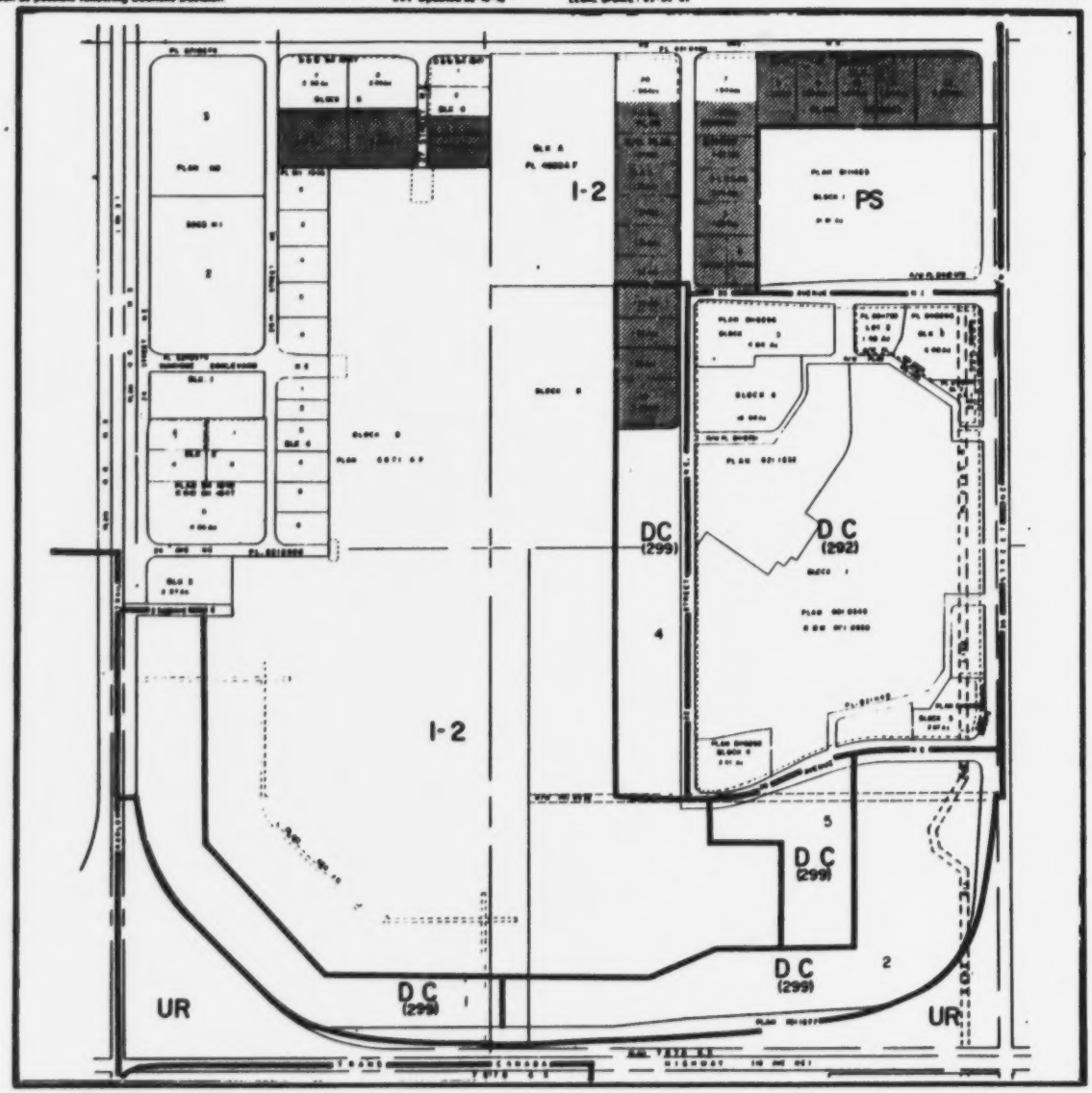

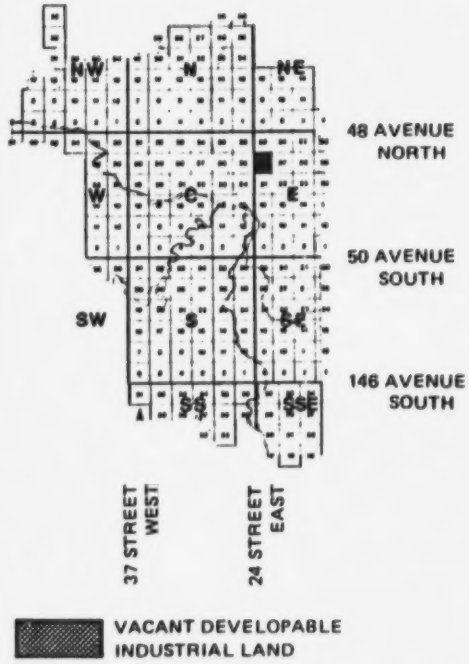

This map is subject to revision by Council. The Public is notified by means of advertisements in the local newspapers two weeks in advance of any Public Hearing to consider changes to this map. Maps are updated as soon as possible following Councils Decision. This Map Updated 31-3-00

SEC.33E.

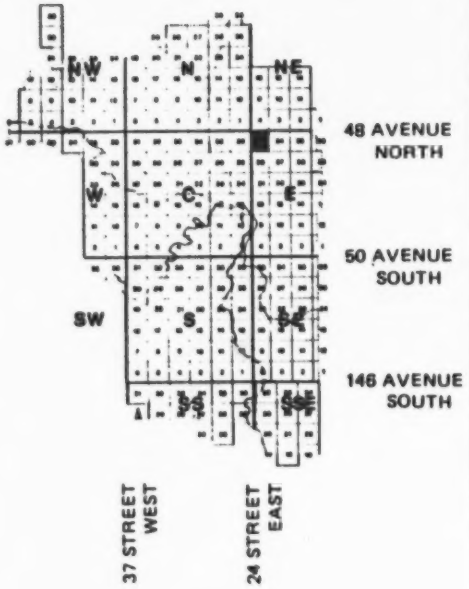

VACANT DEVELOPABLE INDUSTRIAL LAND

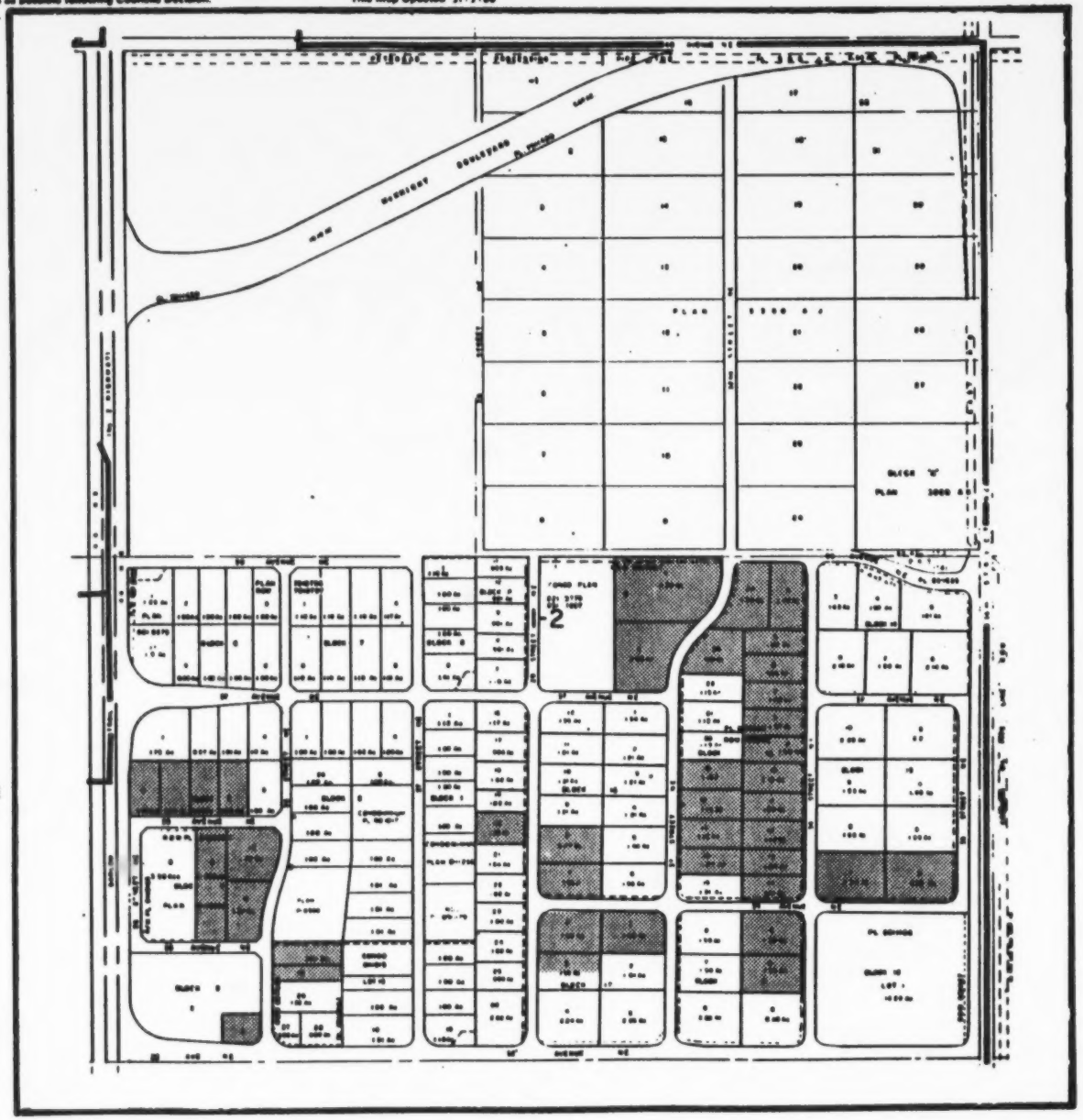

This map is subject to revision by Council. The Public is notified by means of advertisements in the newspapers two weeks in advance of any Public Hearing to consider changes to this map. Maps are updated as soon as possible following Council's Decision. This Map Updated 31 3 80

SEC. 21 S.E.

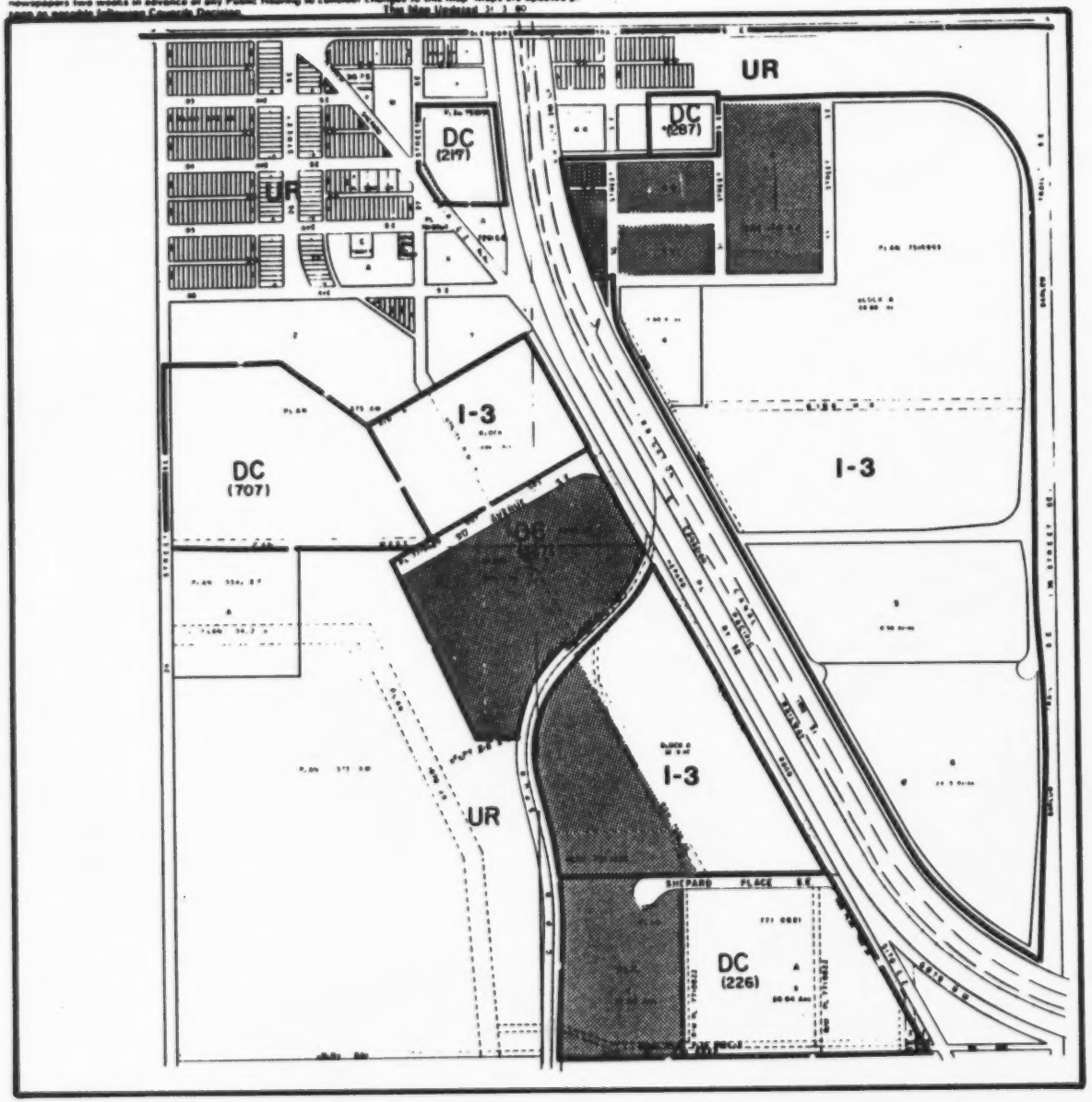

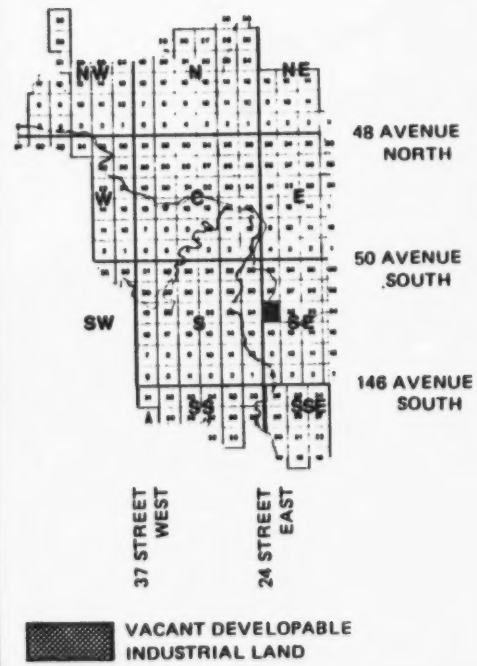

This map is subject to revision by Council. The Public is notified by means of advertisements in the local newspapers two weeks in advance of any Public Hearing to consider changes to this map. Maps are updated as soon as possible following Council Decision. This Map Updated 85 11 20

SEC. 22 S.E.

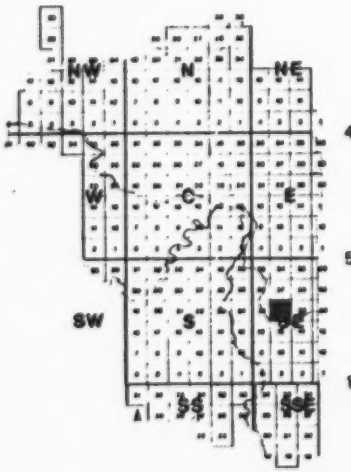

VACANT DEVELOPABLE INDUSTRIAL LAND



This map is subject to revision by Council. The Public is notified by means of advertisements in the local newspapers two weeks in advance of any Public Hearing to consider changes to this map. Maps are updated as soon as possible following Councils Decision.

This Map Updated 31 . 3 . 80

SEC. 23 S.E.

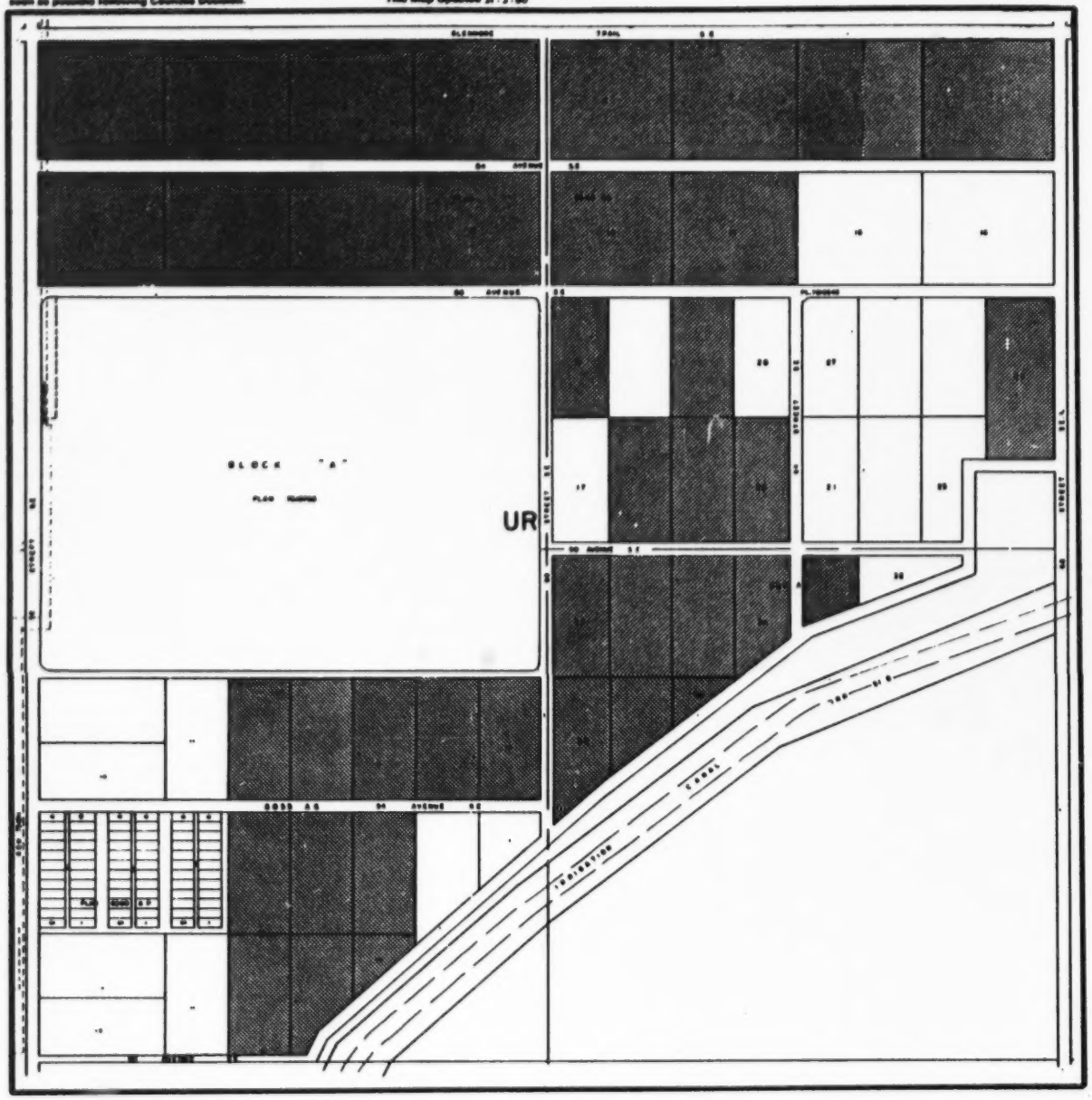

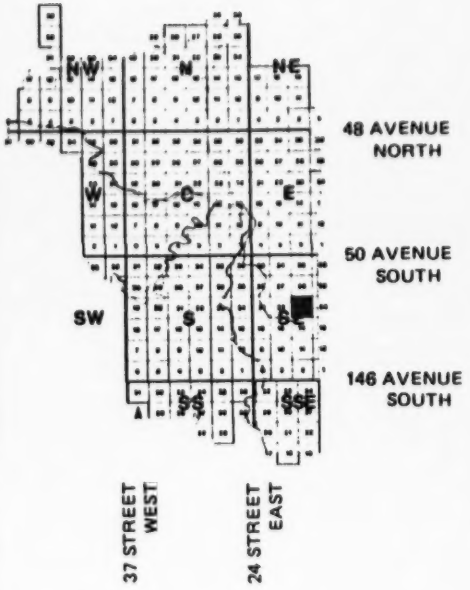

VACANT DEVELOPABLE INDUSTRIAL LAND

This map is subject to revision by Council. The Public is notified by means of advertisements in the local newspapers two weeks in advance of any Public Hearing to consider changes to this map. Maps are updated as soon as possible following Council's Decision.

This Map Updated 3-03-82

SEC. 26 S.E.

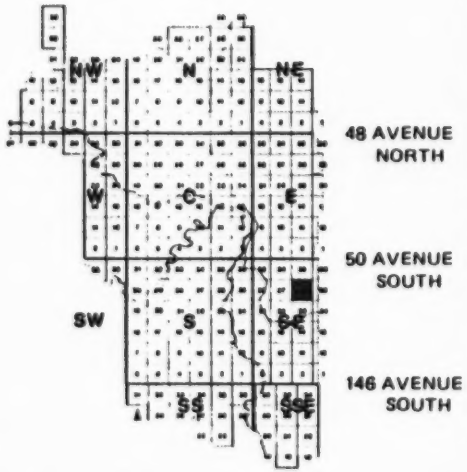

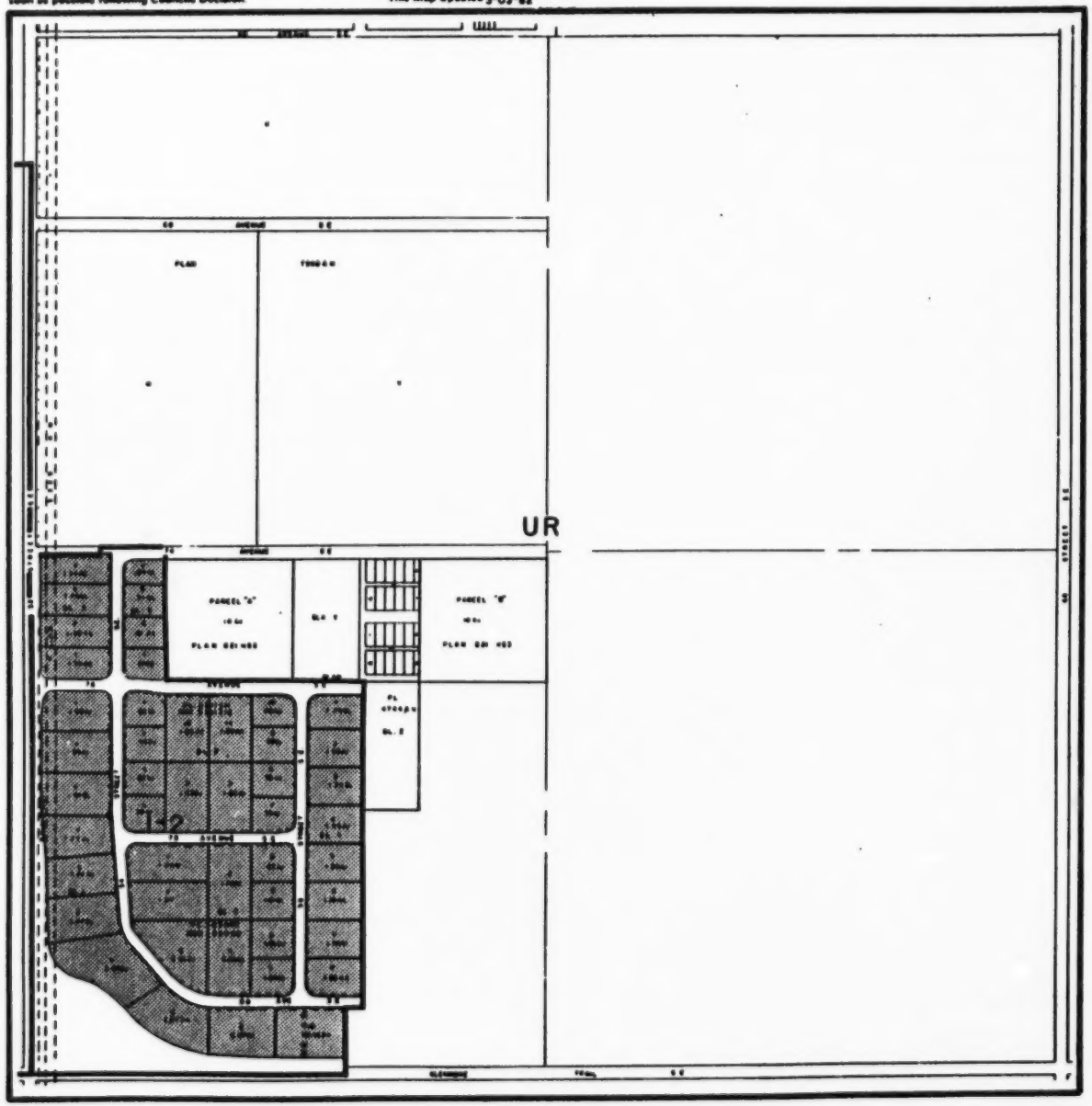

This map is subject to revision by Council. The Public is notified by means of advertisements in the local newspapers two weeks in advance of any Public Hearing to consider changes to the map. Map, are updated as soon as possible following Councils Decision

This Map Updated 81-11-80

SEC. 27 S.E.

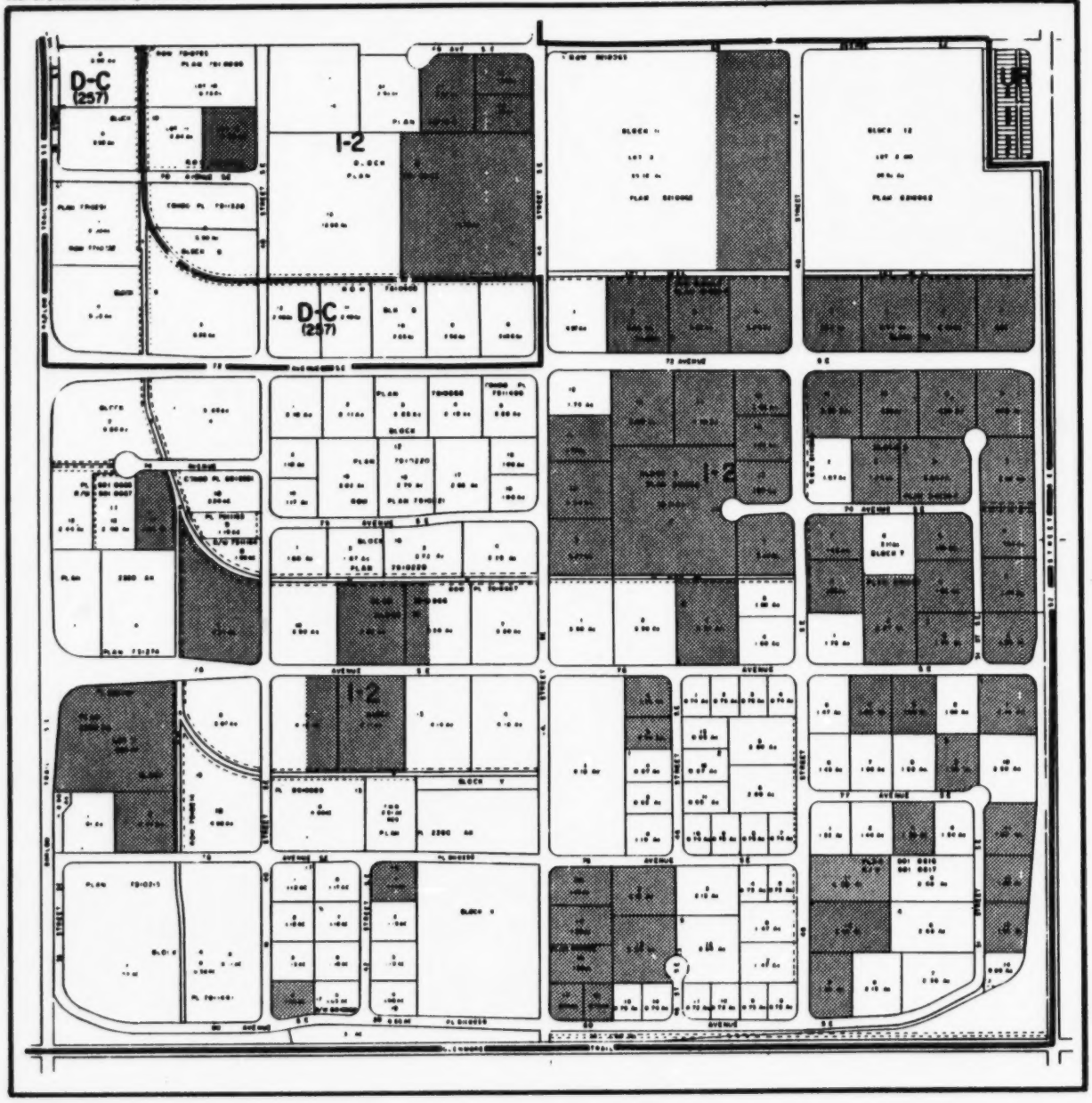

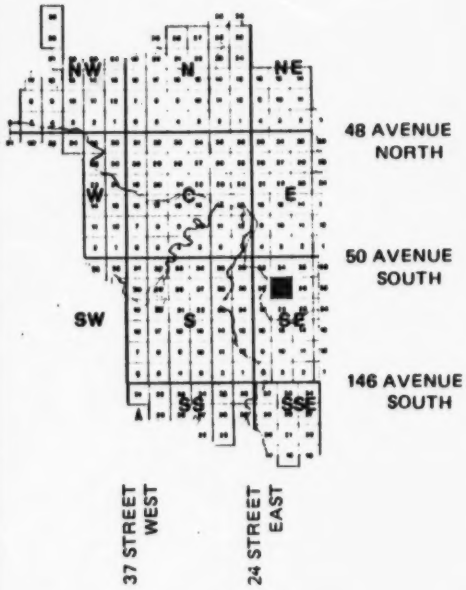

VACANT DEVELOPABLE INDUSTRIAL LAND

This map is subject to revision by Council. The Public is notified by means of advertisements in the local newspapers two weeks in advance of any Public Hearing to consider changes to this map. Maps are updated as soon as possible following Councils Decision. This Map Updated 82 11 30

SEC. 28 S.E.

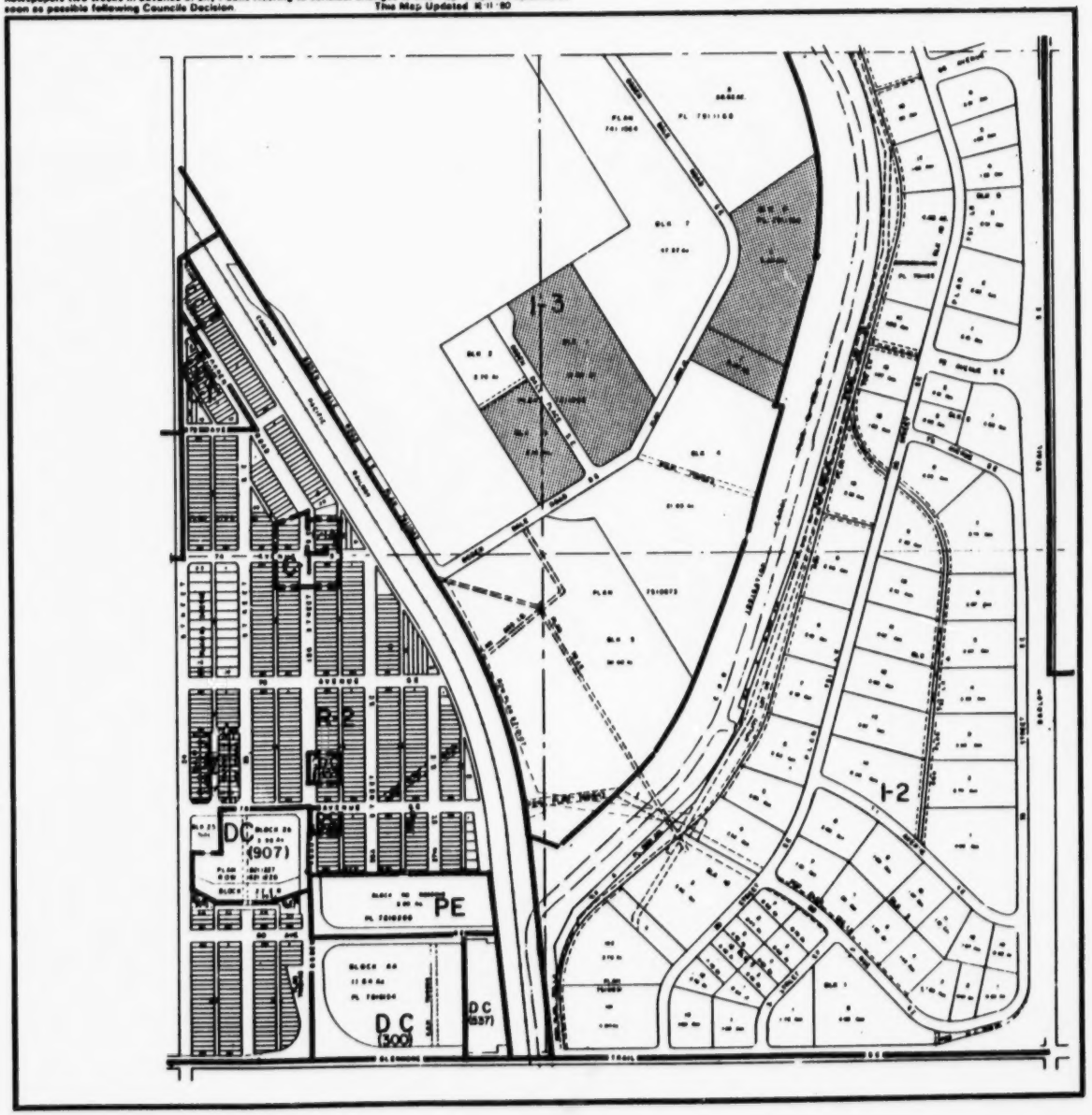

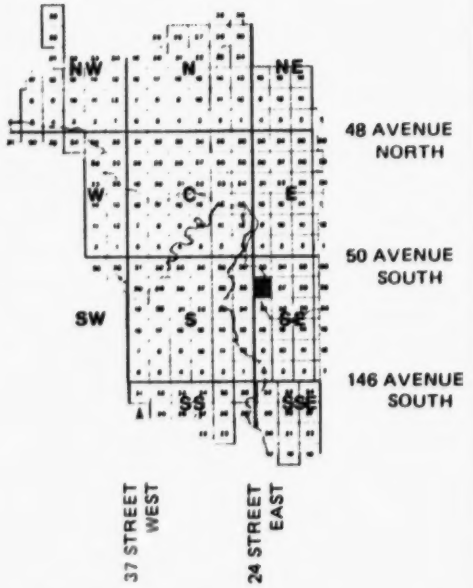

VACANT DEVELOPABLE
INDUSTRIAL LAND

This map is subject to revision by Council. The Public is notified by means of advertisements in the local newspapers two weeks in advance of any Public Hearing to consider changes to the map. Maps are updated as soon as possible following Council Decision. This Map Updated 31 - 3 - 80

SEC. 33 S.E.

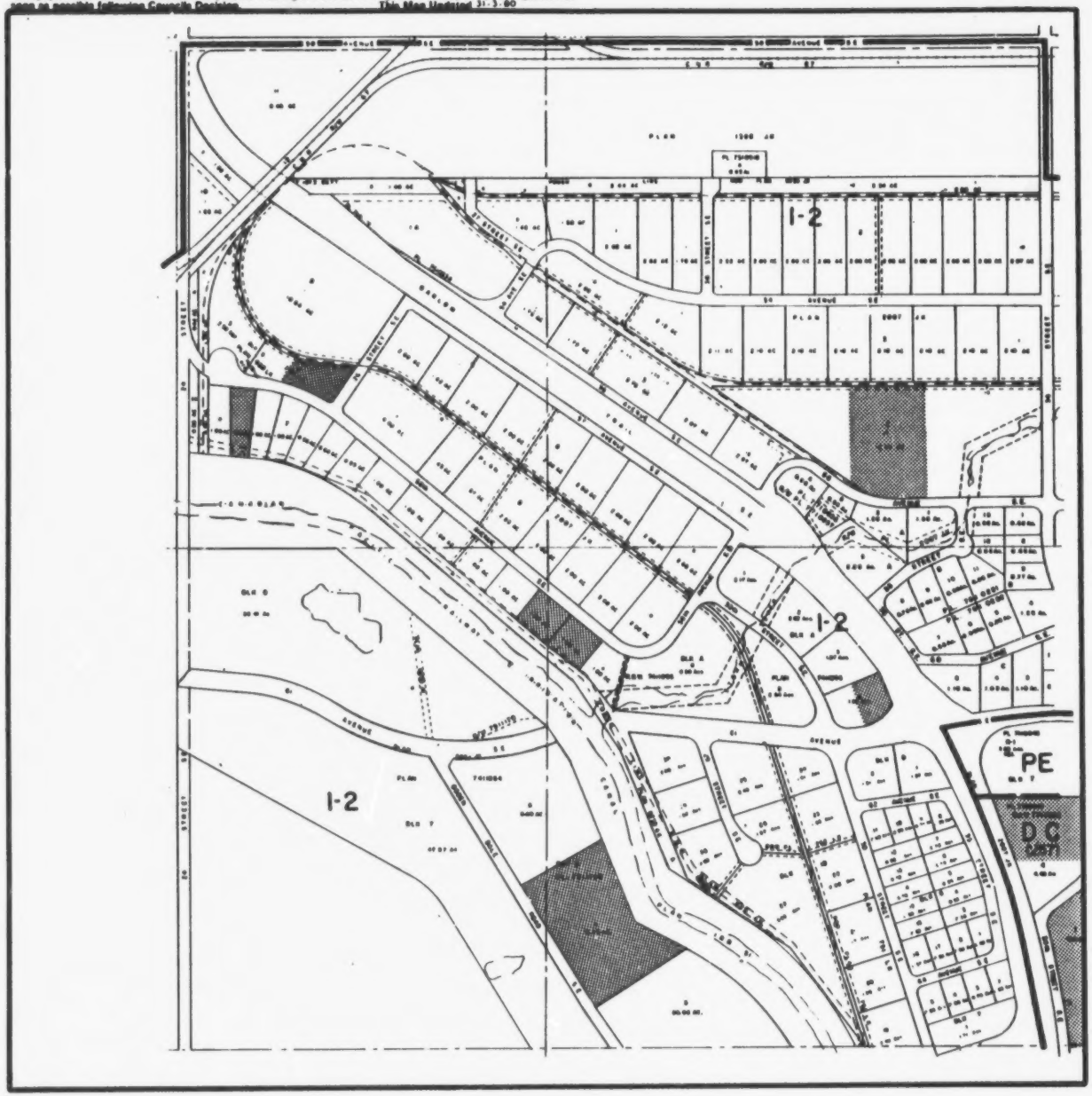

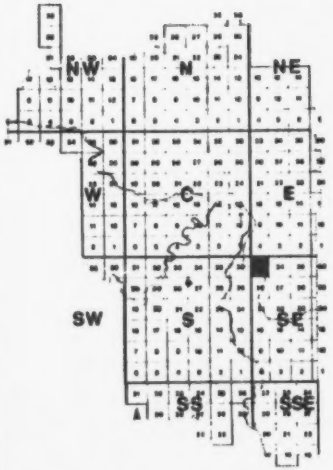

VACANT DEVELOPABLE INDUSTRIAL LAND

This map is subject to revision by Council. The Public is notified by means of advertisements in the local newspapers two weeks in advance of any Public Hearing to consider changes to the map. Maps are updated as soon as possible following Council's Decision.

This Map Updated 18-09-01 SE

SEC. 34 S.E.

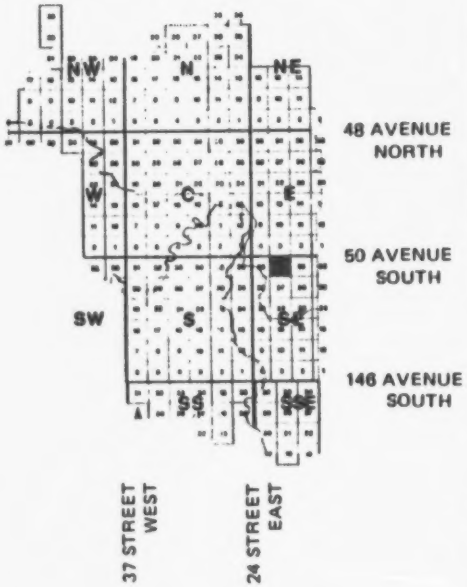

VACANT DEVELOPABLE INDUSTRIAL LAND

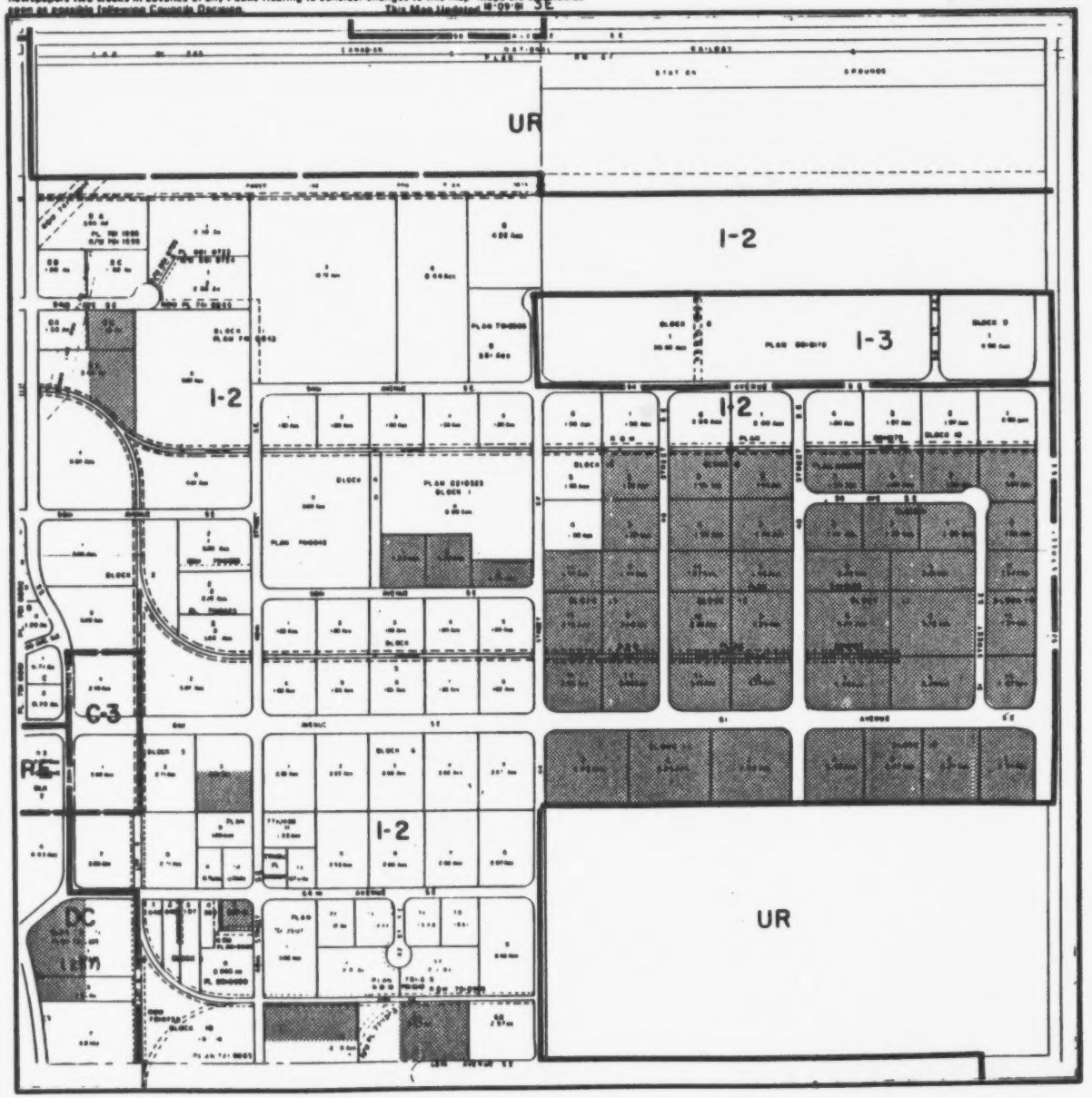

This map is subject to revision by Council. The Public is notified by means of advertisements in the local newspapers two weeks in advance of any Public Hearing to consider changes to this map. Maps are updated as soon as possible following Council's Decision.

This Map Updated 6-05-87

SEC. 35 S.E.

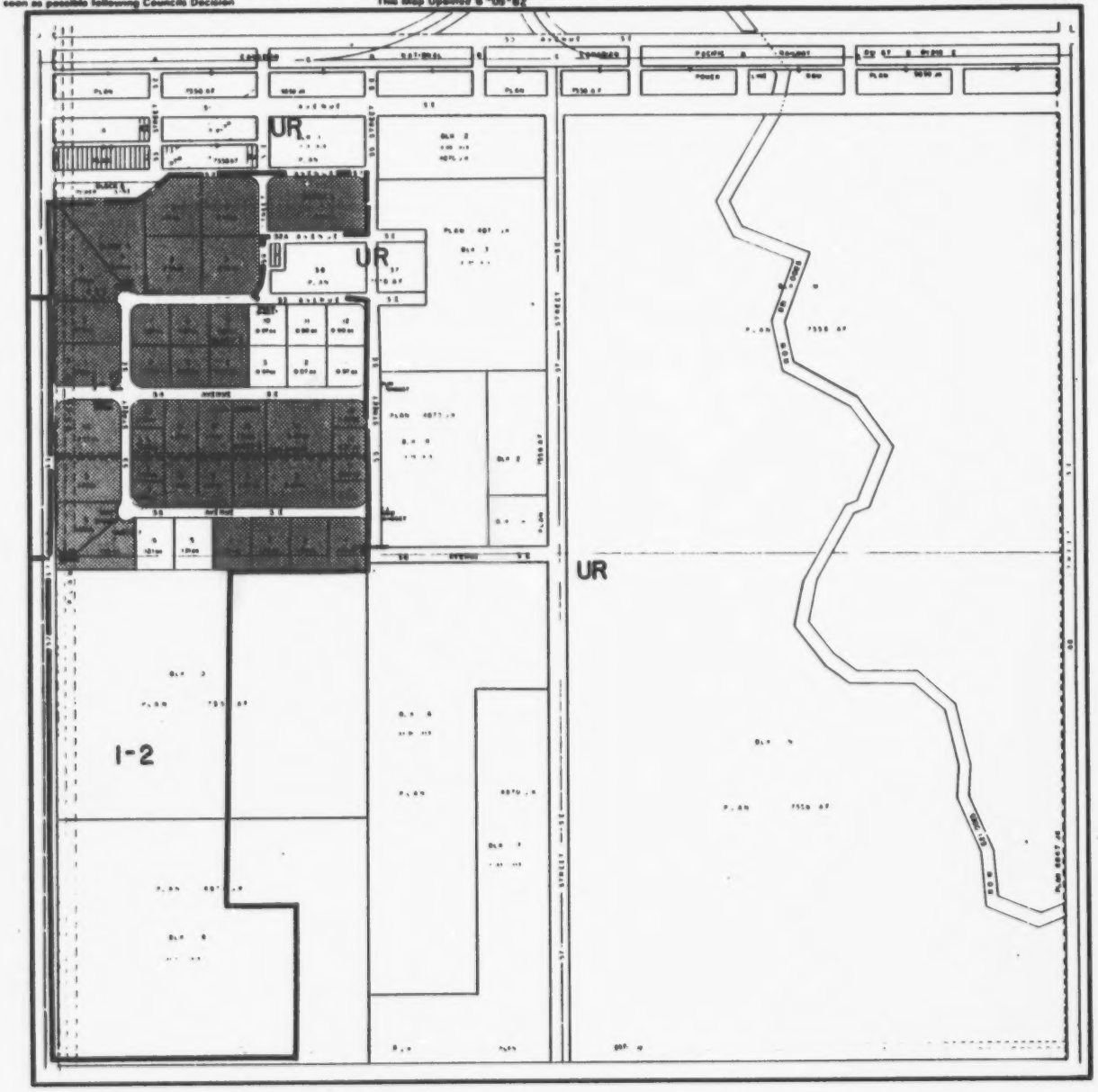

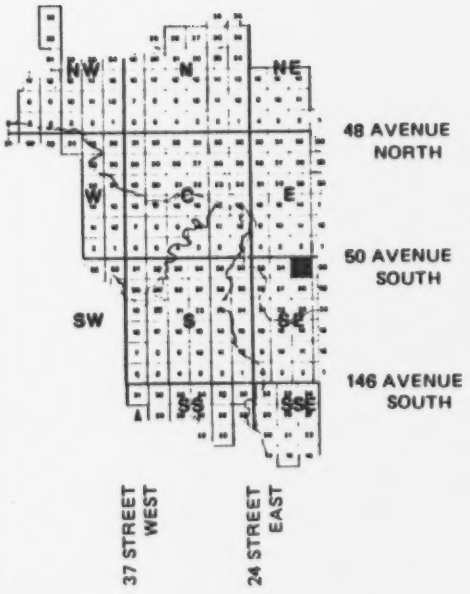

VACANT DEVELOPABLE INDUSTRIAL LAND

This map is subject to revision by Council. The Public is notified by means of advertisements in the local newspapers two weeks in advance of any Public Hearing to consider changes to the map. Maps are updated as soon as possible following Councils Decision. This Map Updated 75-02-01

SEC. 2 N.

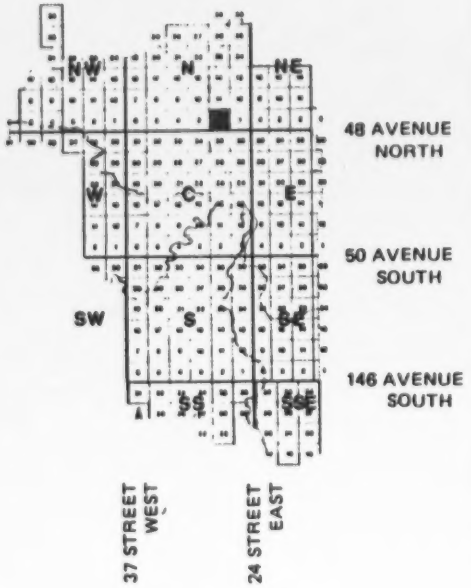

VACANT DEVELOPABLE INDUSTRIAL LAND

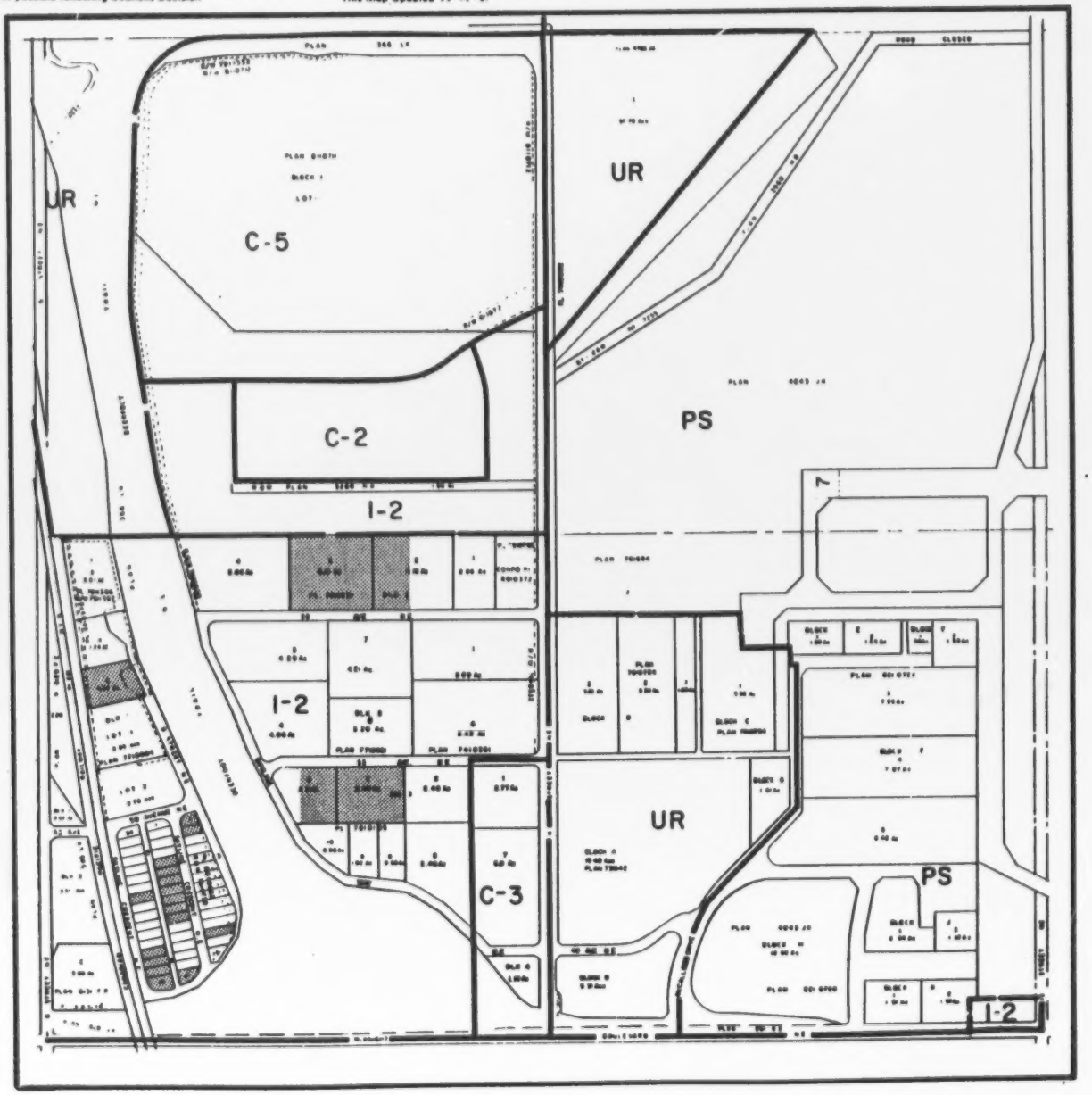

This map is subject to revision by Council. The Public is notified by means of advertisements in the local newspapers two weeks in advance of any Public Hearing to consider changes to this map. Maps are updated as soon as possible following Councils Decision. This Map Updated 2-11-8

SEC.3N.

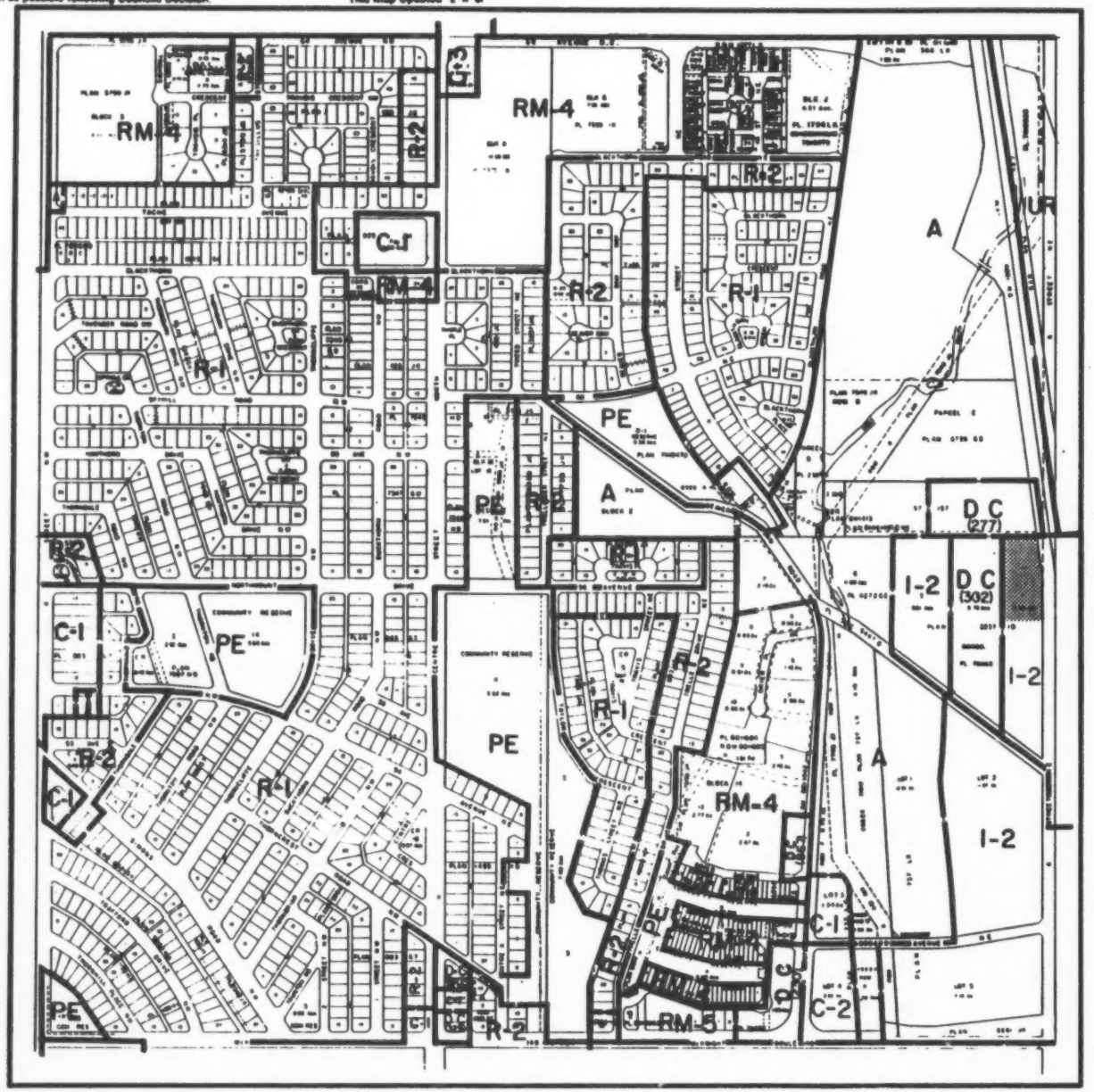

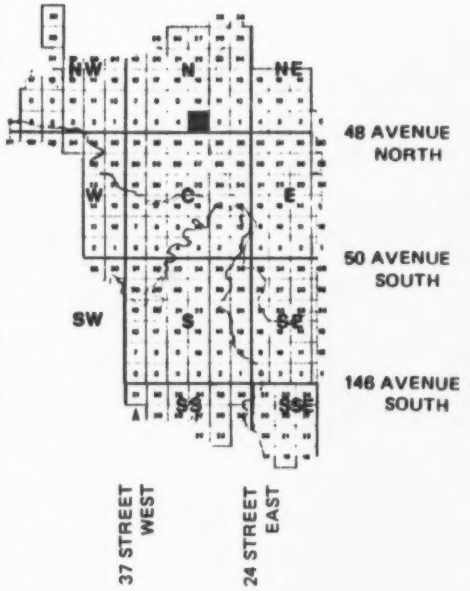

This map is subject to revision by Council. The Public is notified by means of advertisements in the local newspapers two weeks in advance of any Public Hearing to consider changes to this map. Maps are updated as soon as possible following Council's Decision. This Map Updated 31-3-80

SEC. 11N.

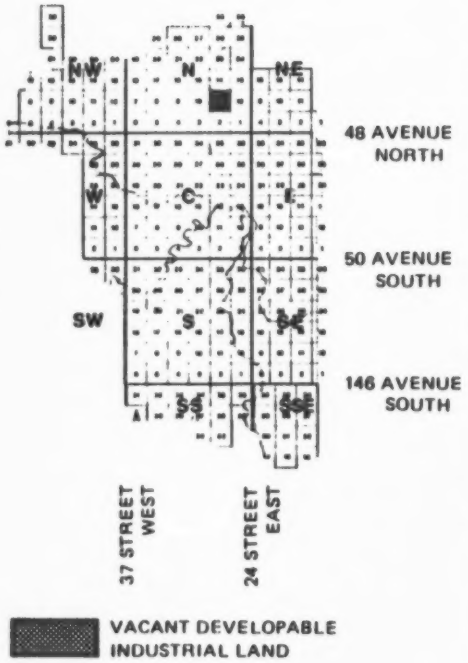

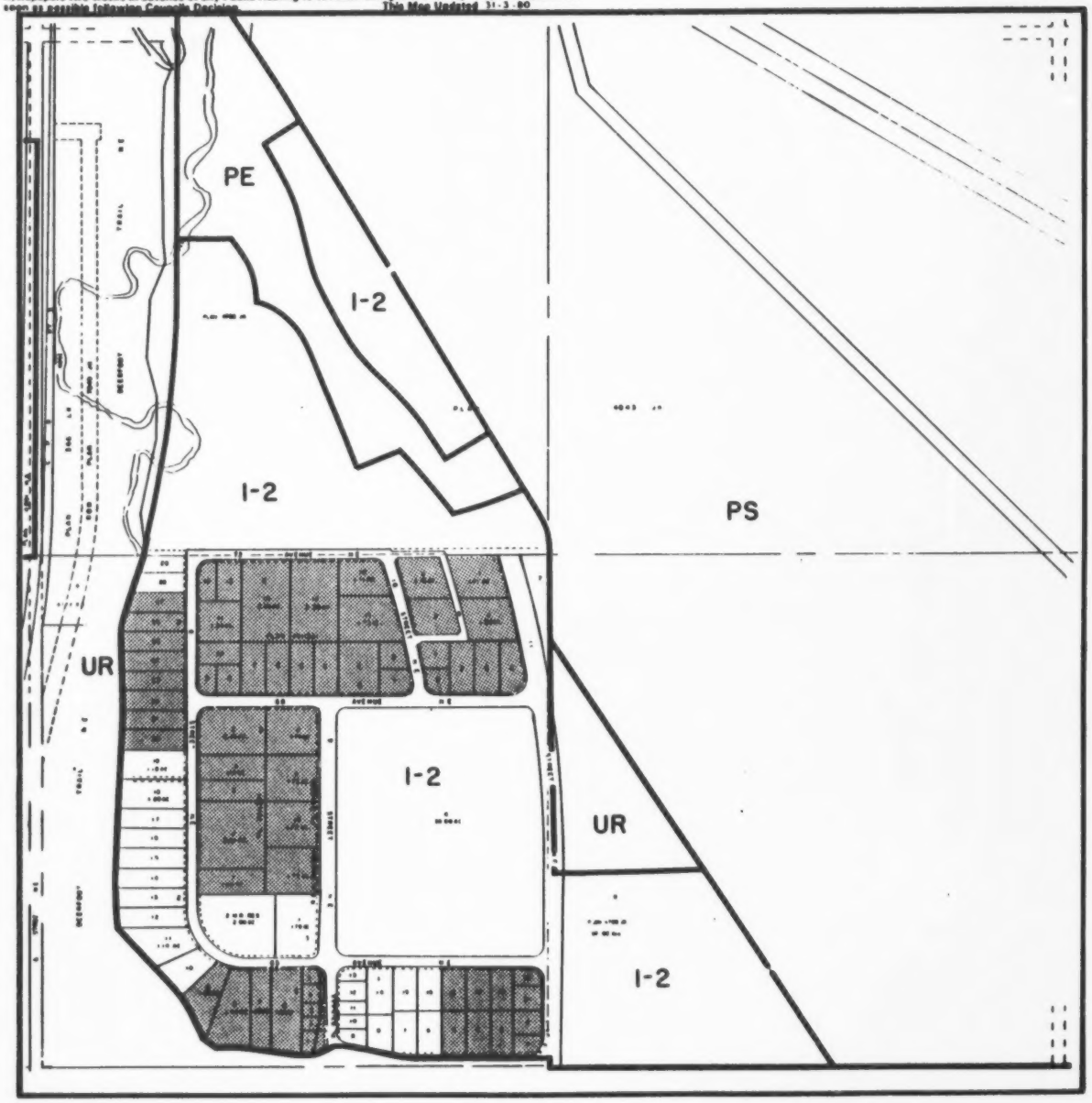

This map is subject to revision by Council. The Public is notified by means of advertisements in the local newspapers two weeks in advance of any Public Hearing to consider changes to this map. Maps are updated as soon as possible following Council's Decision. This Map Updated 23-04-86

SEC. 25N.

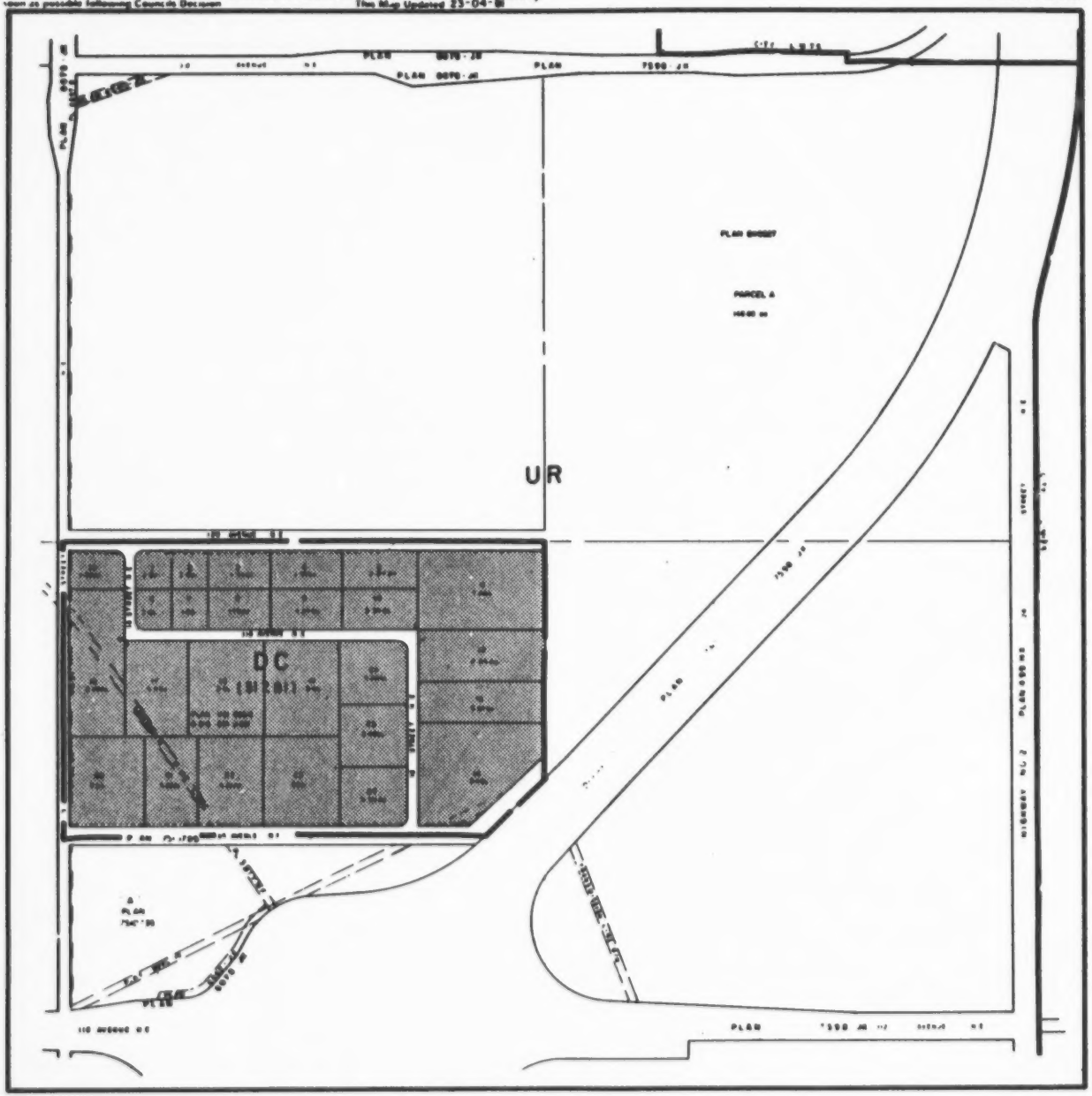

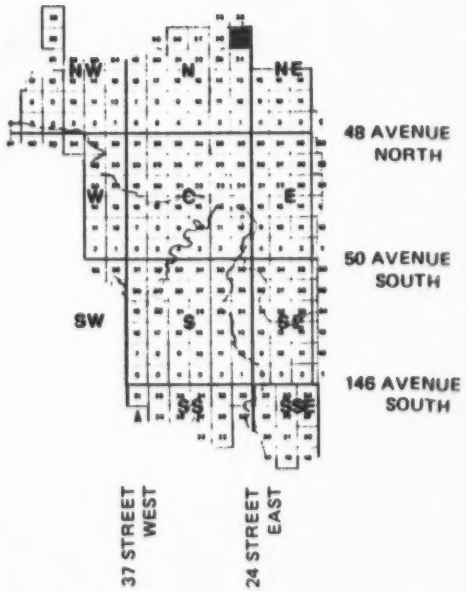

This map is subject to revision by Council. The Public is notified by means of advertisements in the local newspapers two weeks in advance of any Public Hearing to consider changes to the map. Maps are updated as soon as possible following Council's Decision. This Map Updated 16 01 04

SEC. 27S.S.

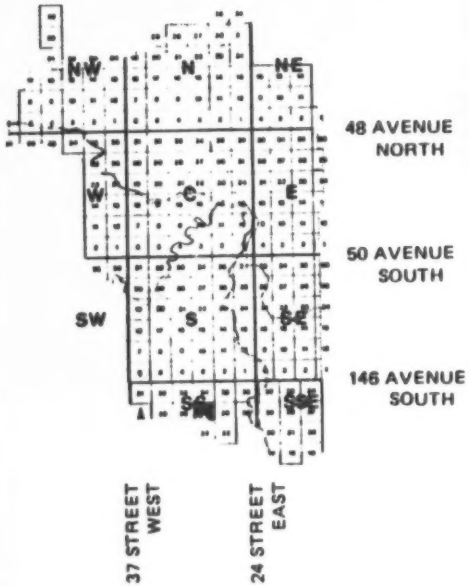

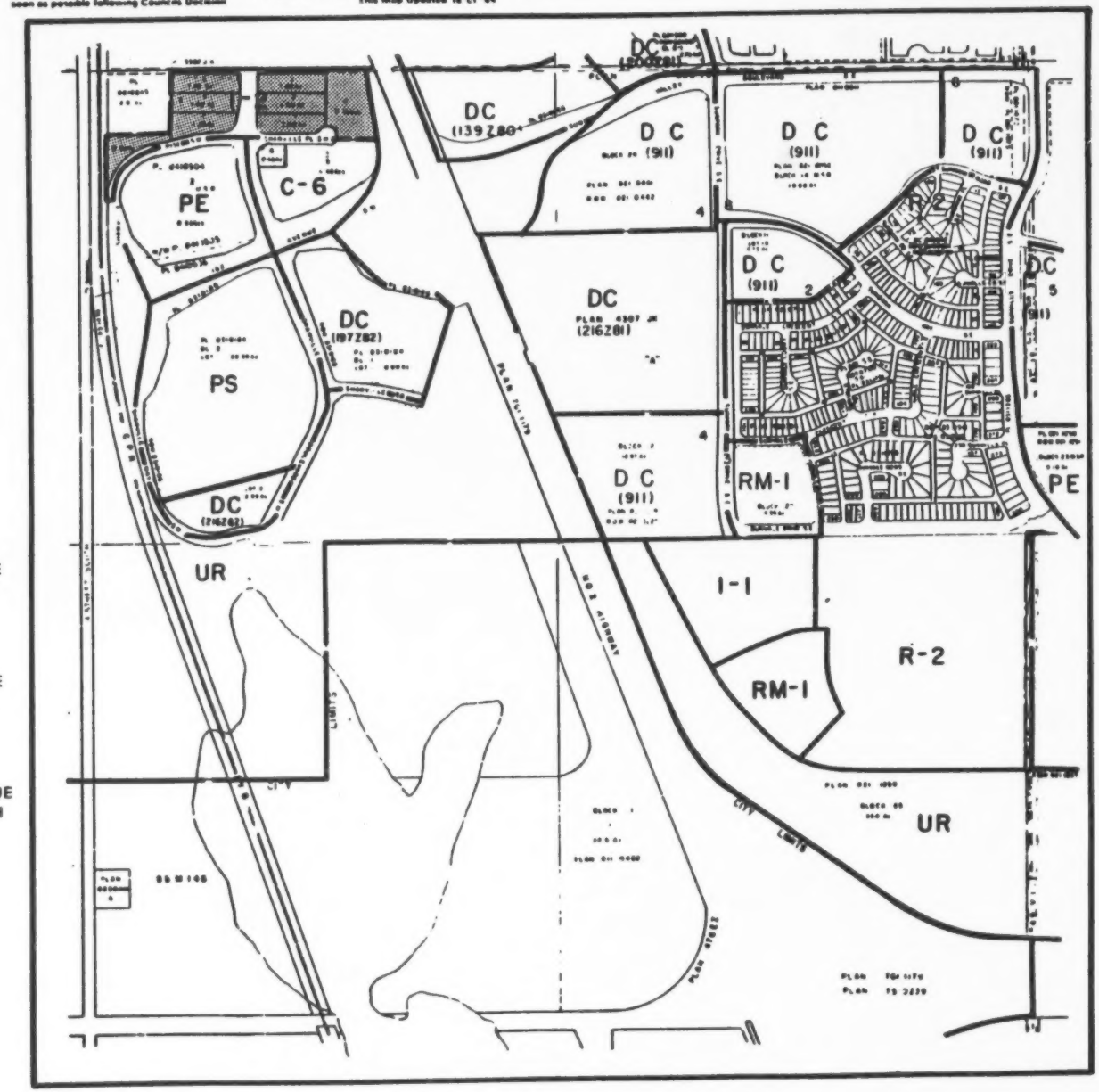

SEC. 33 S.S.

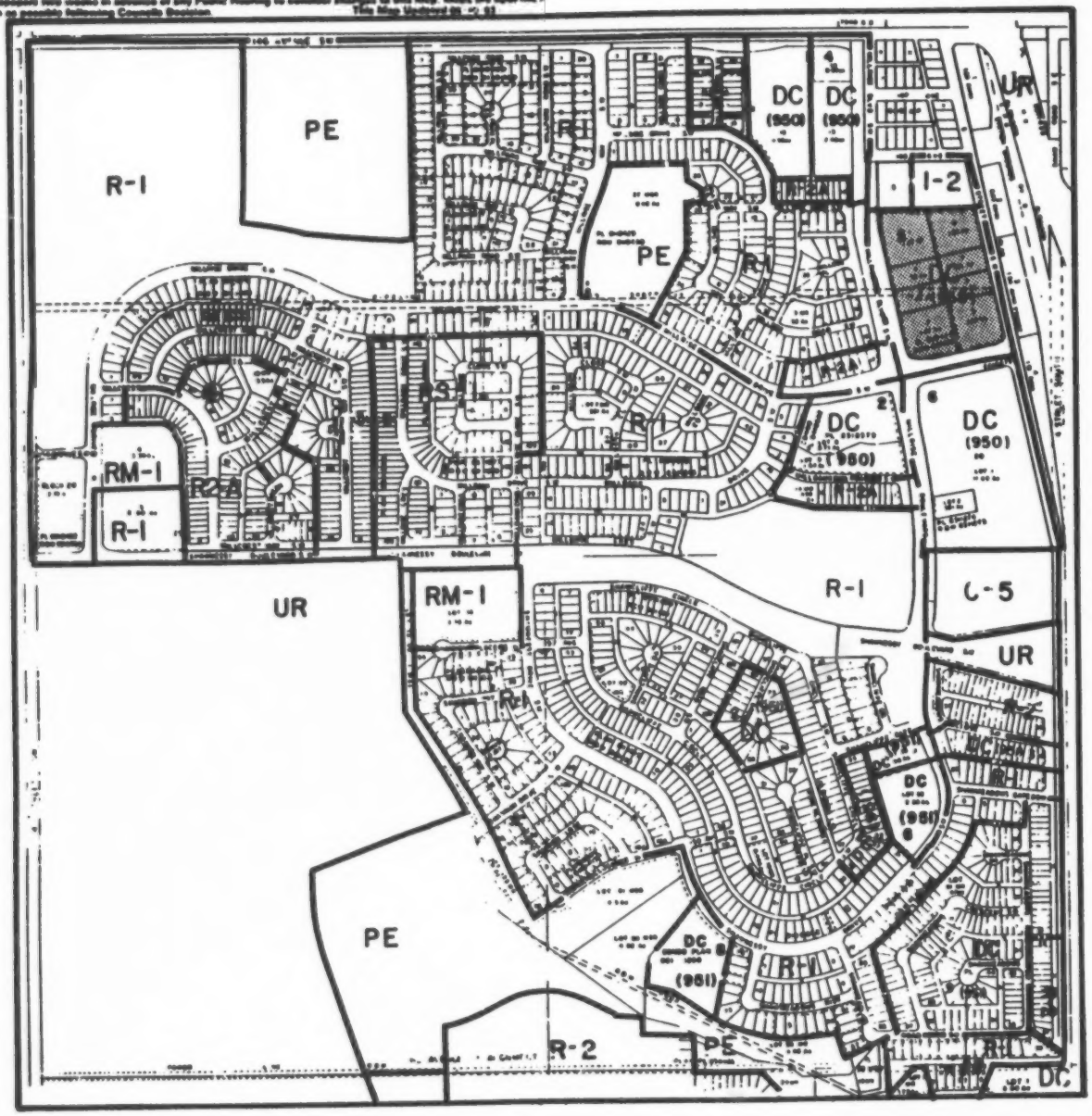
PE
R-1
DC (950)
DC (950)
UR
I-2
PE
R-1
R-1
DC (950)
DC (950)
RM-1
R2A
R-1
UR
RM-1
R-1
C-5
UR
R-1
DC (981)
PE
DC (981)
R-2
PE
DC

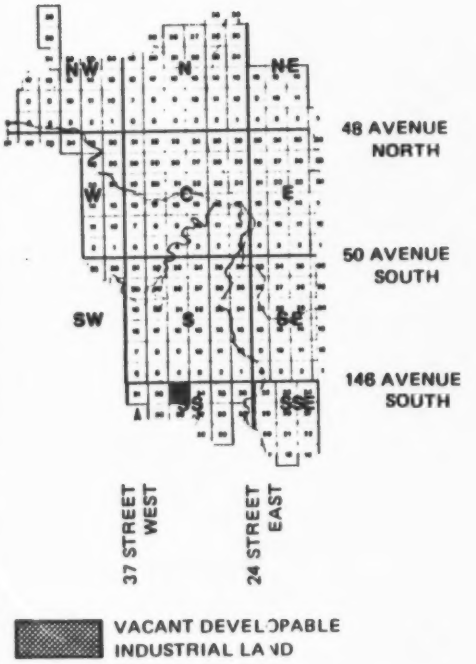
NW
N
NE
W
E
SW
S
48 AVENUE NORTH
50 AVENUE SOUTH
146 AVENUE SOUTH
37 STREET WEST
24 STREET EAST
VACANT DEVELOPABLE INDUSTRIAL LAND

Future Industrial Subdivisions In Calgary, 1985, June 30

Table 5

INDUSTRIAL SUBDIVISIONS PLANNED OR IN PREPARATION AS OF 1985, JUNE 30, SHOWING LOCATION, PROPOSED LAND USE DESIGNATION, LOTS TO BE CREATED AND PROJECTED YEAR OF OPENING

Name of Phase of Subdivision	Location Sec. No.	Proposed Land Use Designation	No. of Lots	Total Acres	Processing Stage	Year of Opening	Ownership
Airport (Barlow) Industrial	28E	I-2	n.a.	200.0 gross	Outline Plan Approved	n.a.	Private
Section 23 SE Special Area	23SE	I-4	86	115.9 gross	Outline Plan Approved	n.a.	Private
Calgary Industrial	3E	I-2	n.a.	37.5 gross	Outline Plan Approved	n.a.	Private
Deerfoot Business Centre	2N	I-2	9	19.1 gross	Outline Plan Approved	n.a.	Private
South Highfield Industrial	2C & 35S	I-2	17	35.0 gross	Outline Plan Approved	n.a.	City
Starfield Industrial	35SE	I-2	27	56.4 gross	Outline Plan Approved	n.a.	Private

Note: n.a. - information is not available

Source: City Planning & Building and Land Departments

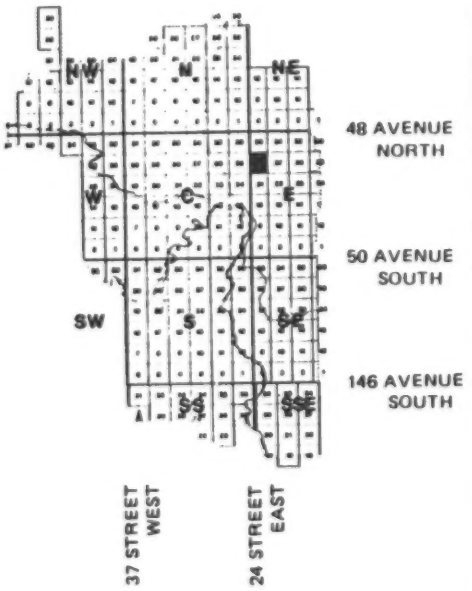
NW
N
NE
W
E
SW
S
SE
48 AVENUE NORTH
50 AVENUE SOUTH
146 AVENUE SOUTH
37 STREET WEST
24 STREET EAST
OUTLINED AREA
FUTURE INDUSTRIAL
SUBDIVISION

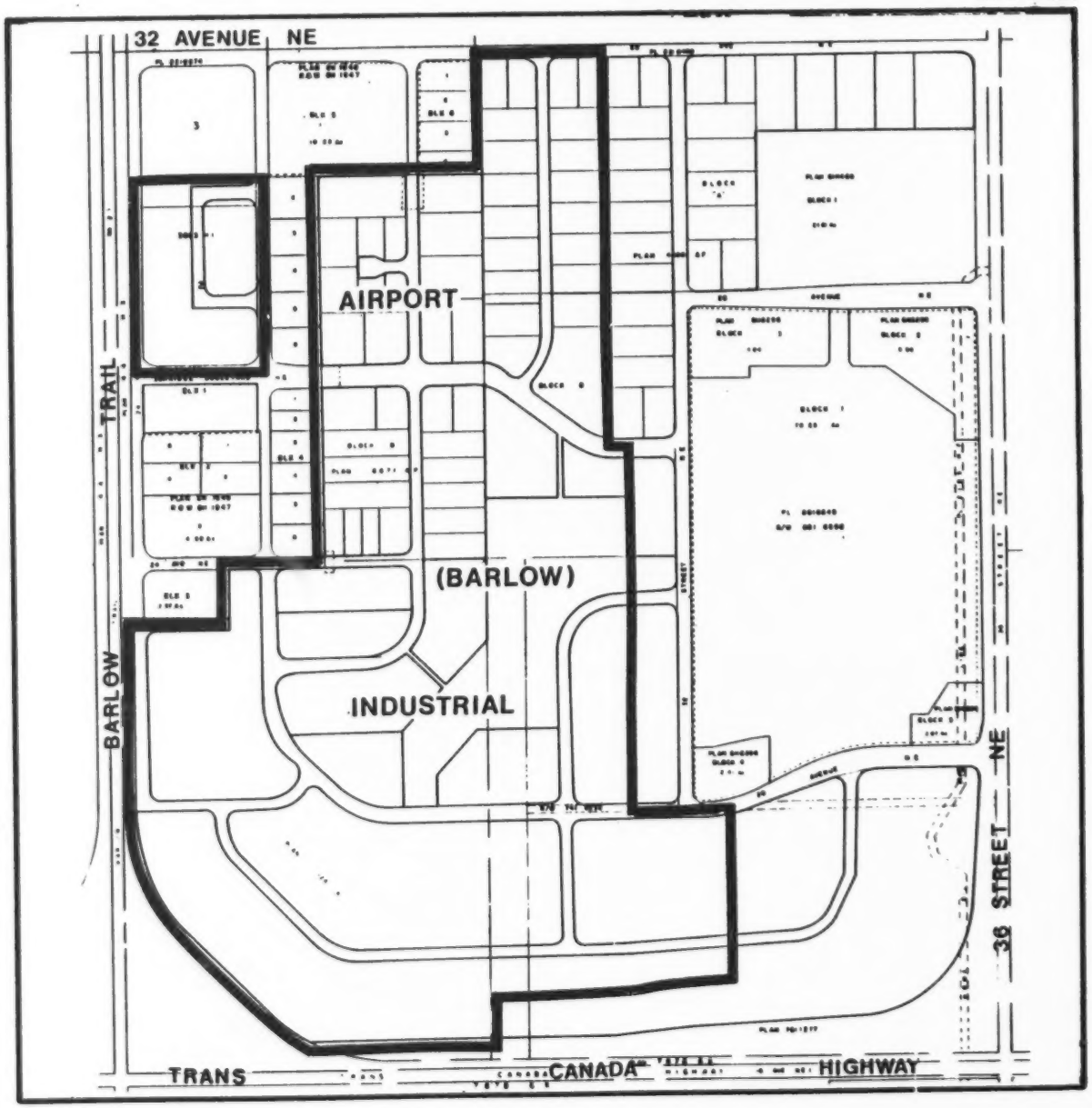
32 AVENUE NE
AIRPORT
(BARLOW)
INDUSTRIAL
BARLOW TRAIL
36 STREET NE
TRANS CANADA HIGHWAY

SEC. 23 S.E.

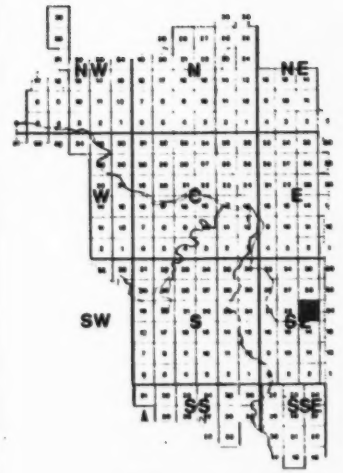

OUTLINED AREA
FUTURE INDUSTRIAL
SUBDIVISION

SEC. 3 E.

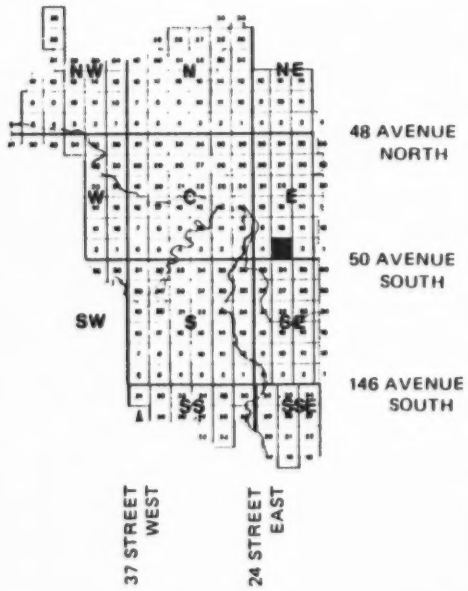
NW
N
NE
W
C
E
SW
S
SE
SSW
SSE
48 AVENUE NORTH
50 AVENUE SOUTH
146 AVENUE SOUTH
37 STREET WEST
24 STREET EAST
OUTLINED AREA
FUTURE INDUSTRIAL
SUBDIVISION

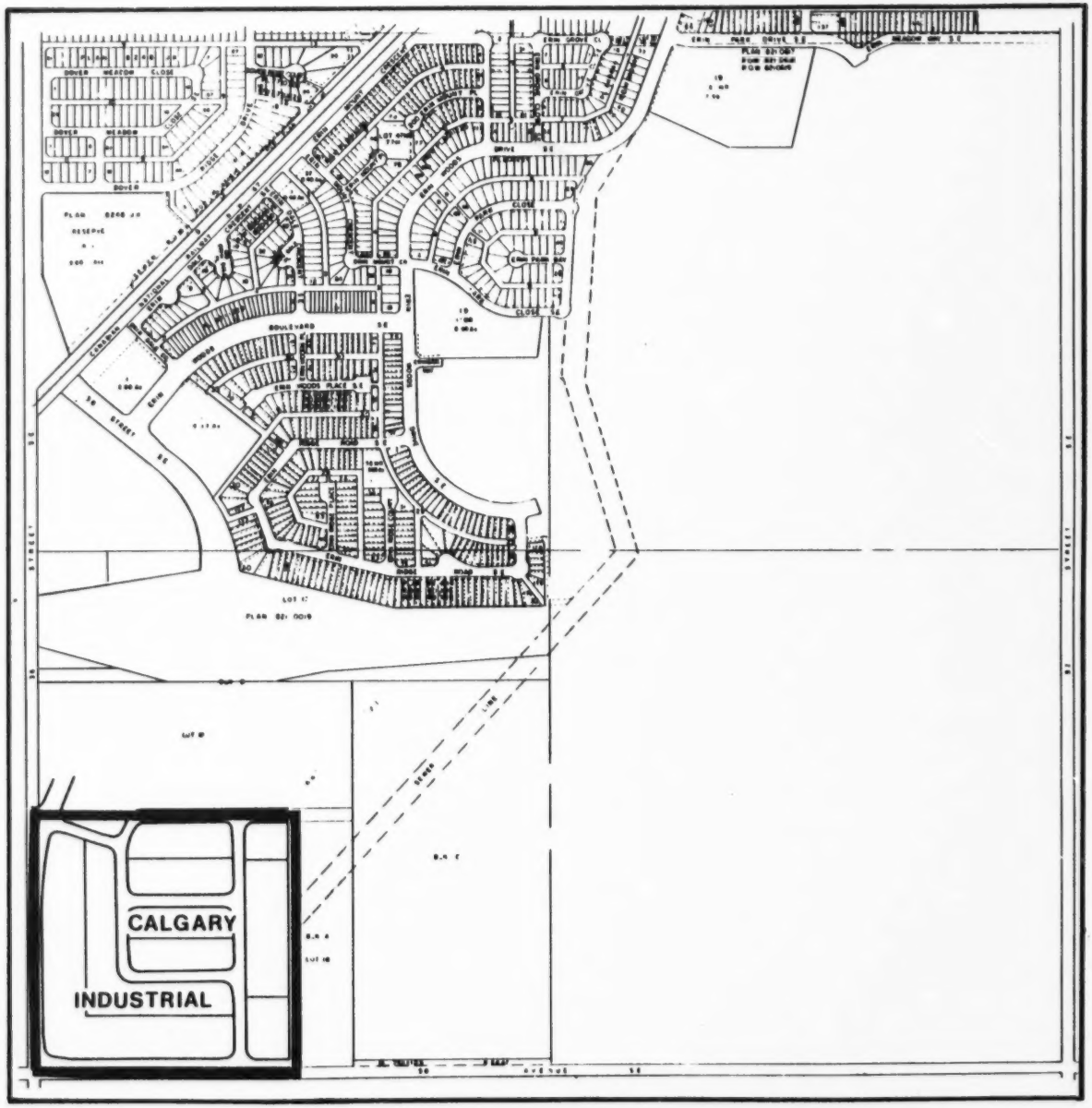
CALGARY
INDUSTRIAL

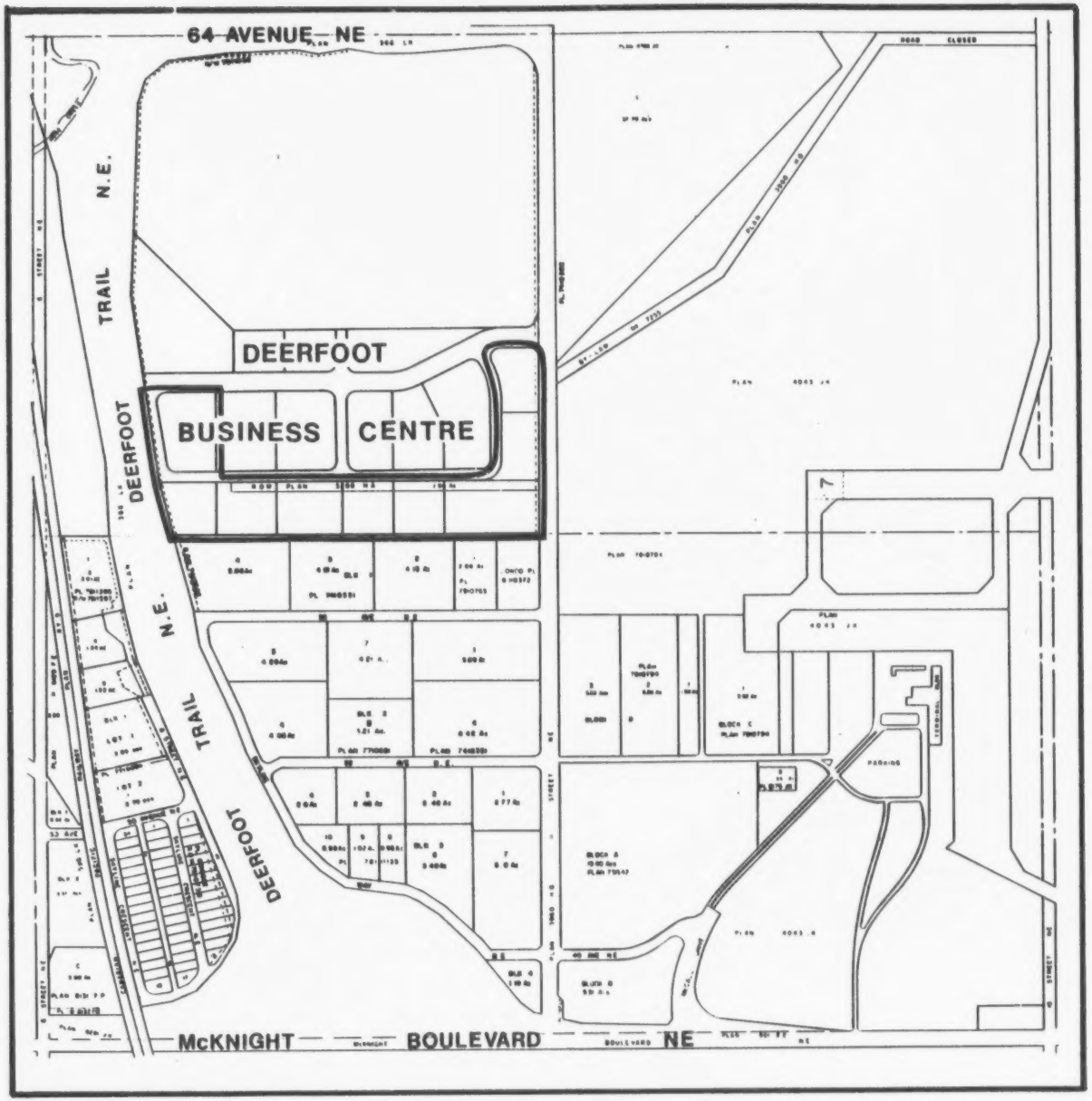

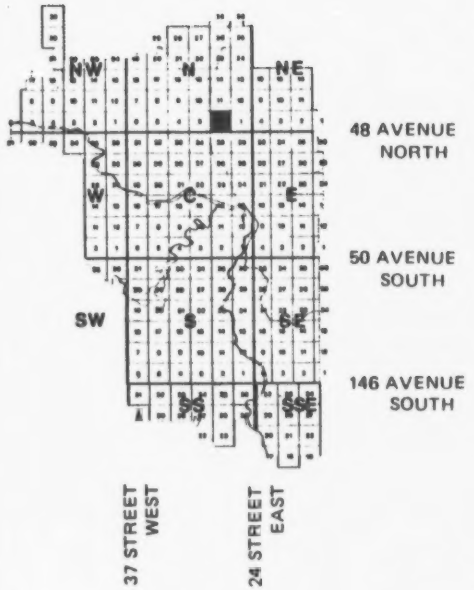

OUTLINED AREA
FUTURE INDUSTRIAL
SUBDIVISION

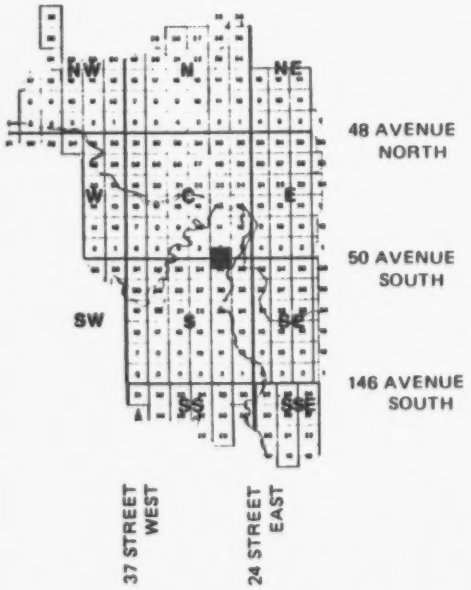
NW
N
NE
W
C
E
SW
S
SE
48 AVENUE NORTH
50 AVENUE SOUTH
146 AVENUE SOUTH
37 STREET WEST
24 STREET EAST
OUTLINED AREA
FUTURE INDUSTRIAL
SUBDIVISION

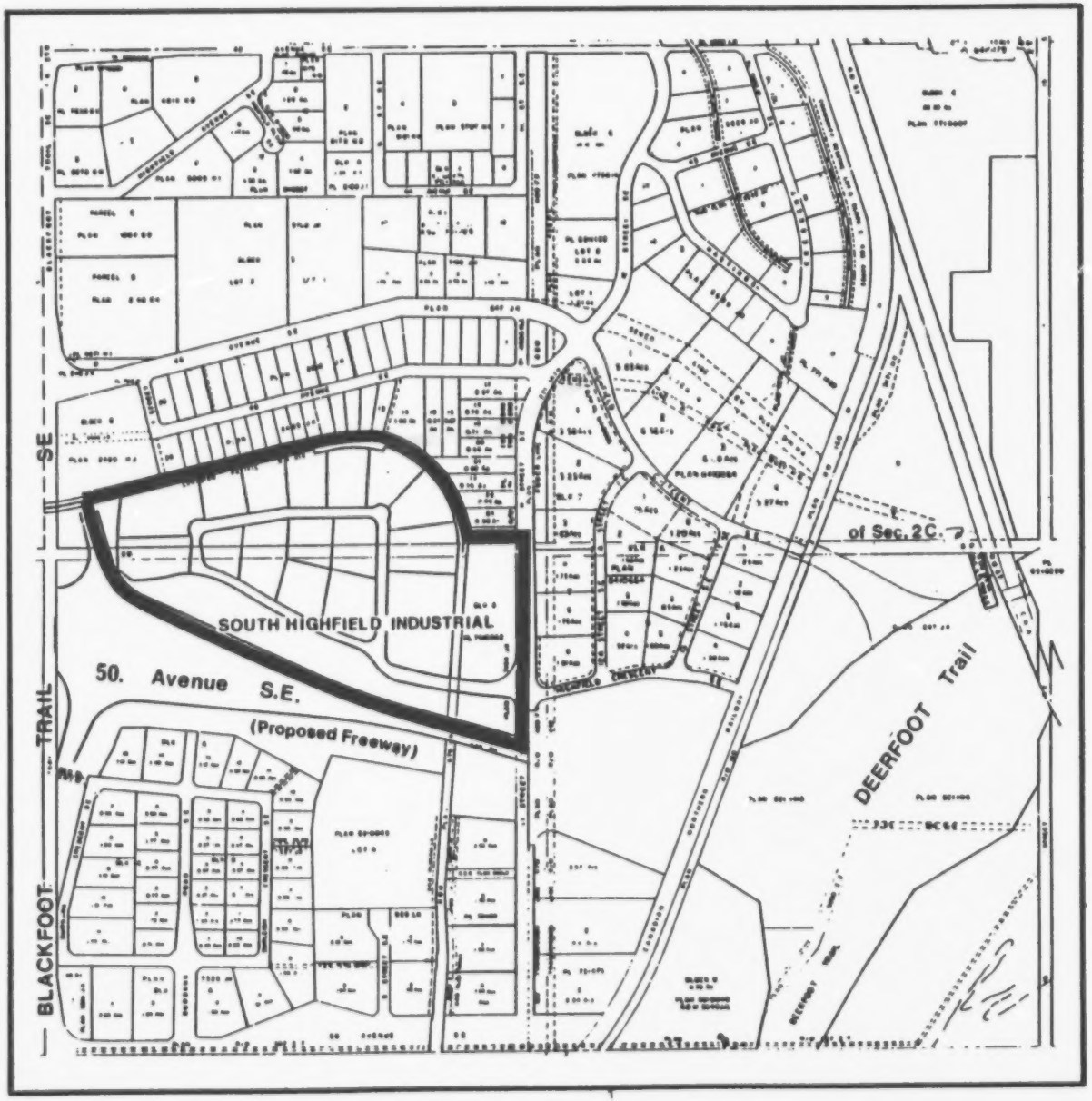
BLACKFOOT TRAIL SE
SOUTH HIGHFIELD INDUSTRIAL
50. Avenue S.E.
(Proposed Freeway)
of Sec. 2C.
DEERFOOT Trail

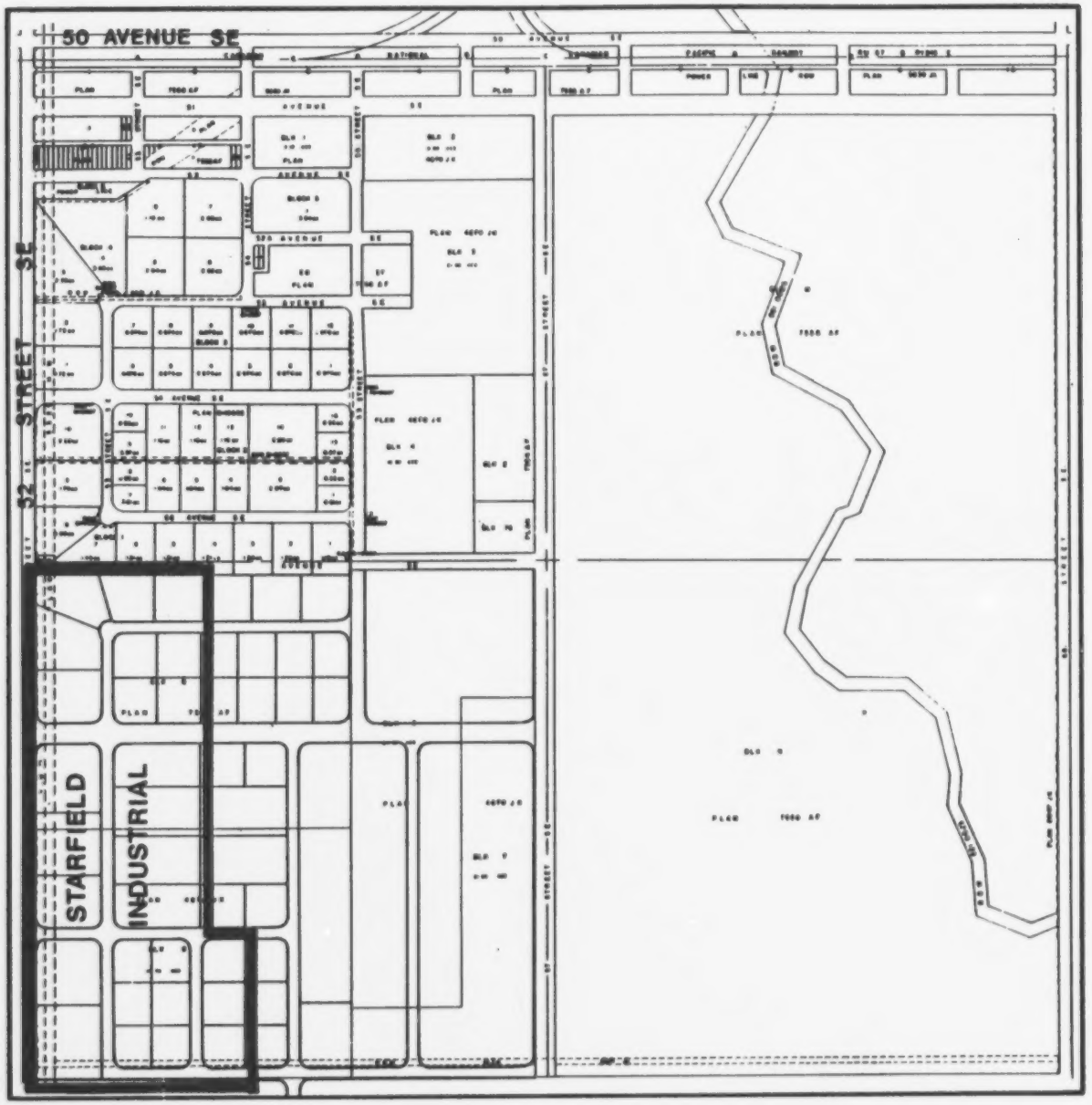

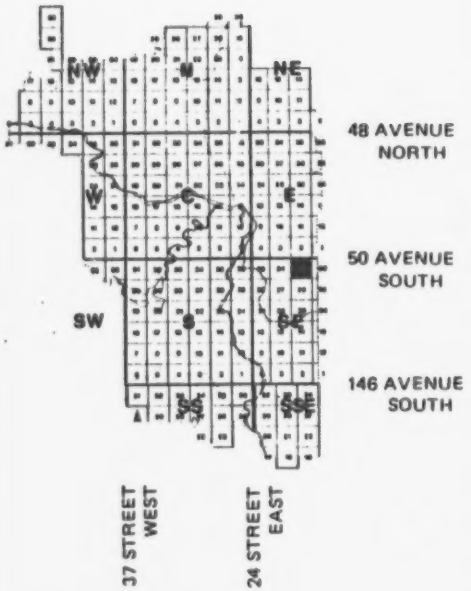

OUTLINED AREA
FUTURE INDUSTRIAL
SUBDIVISION

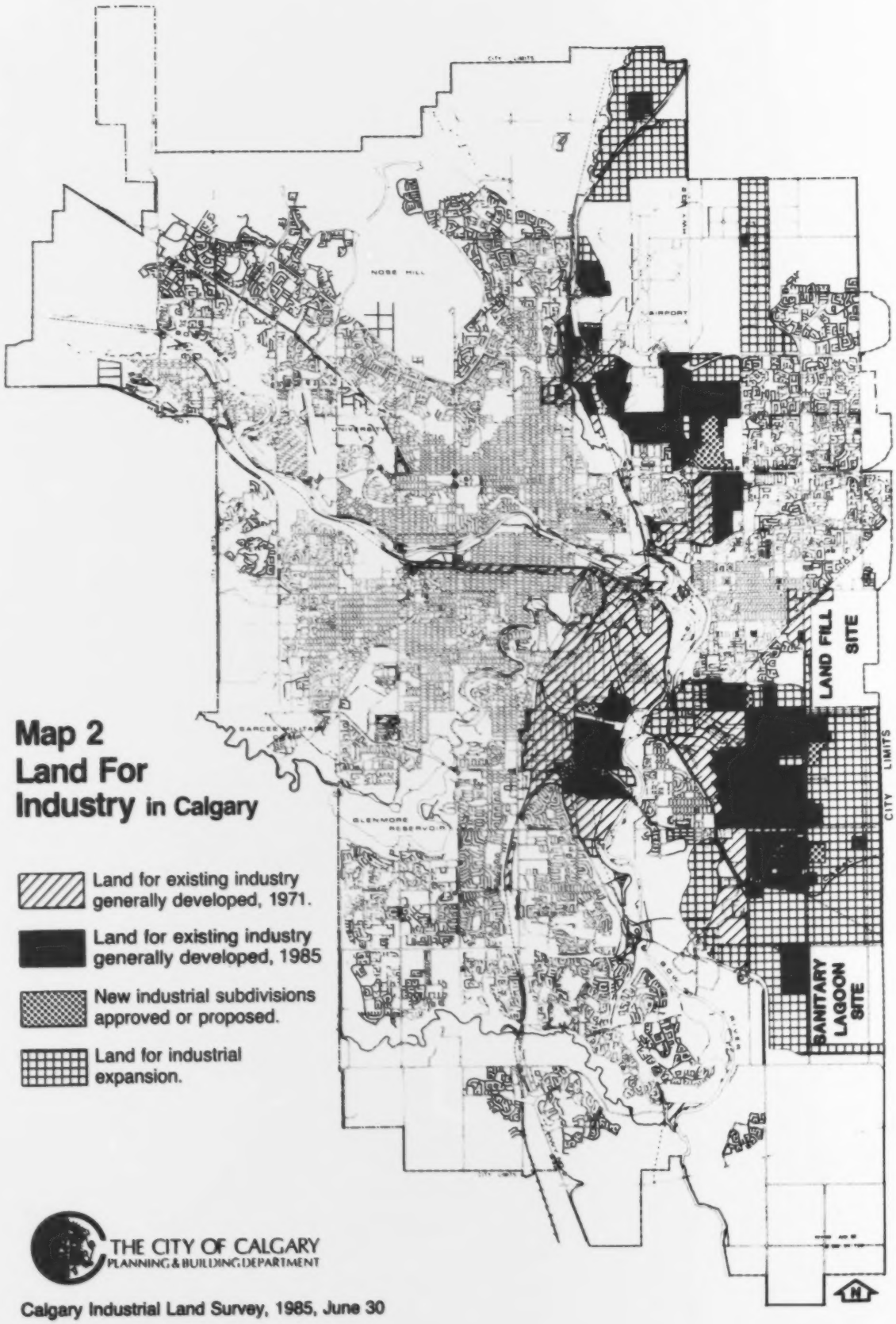

Map 2
Land For Industry in Calgary

- Land for existing industry generally developed, 1971.
- Land for existing industry generally developed, 1985
- New industrial subdivisions approved or proposed.
- Land for industrial expansion.

THE CITY OF CALGARY
PLANNING & BUILDING DEPARTMENT

Calgary Industrial Land Survey, 1985, June 30